NOTE: ALL SLOPES PER TYPICAL SECTIONS UNLESS OTHERWISE LABELED.

AG-0355-S-09-0004

301+95.18

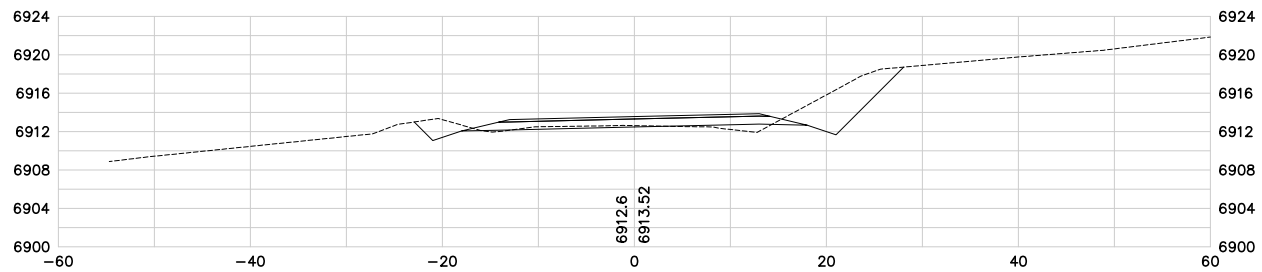

301+50

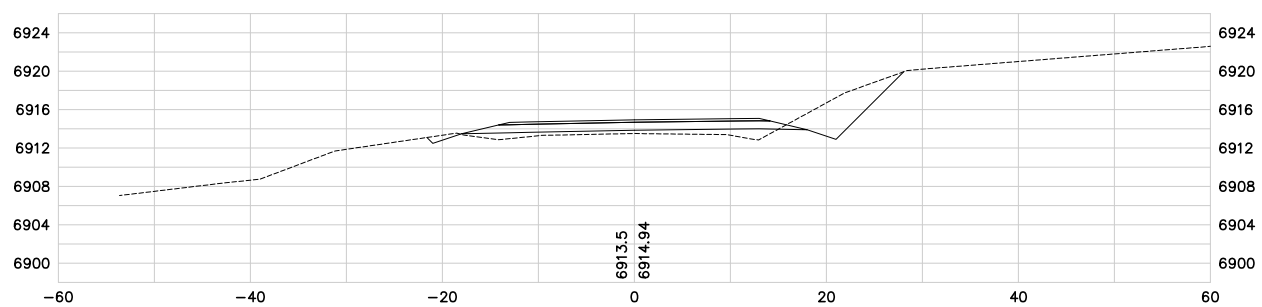

301+00

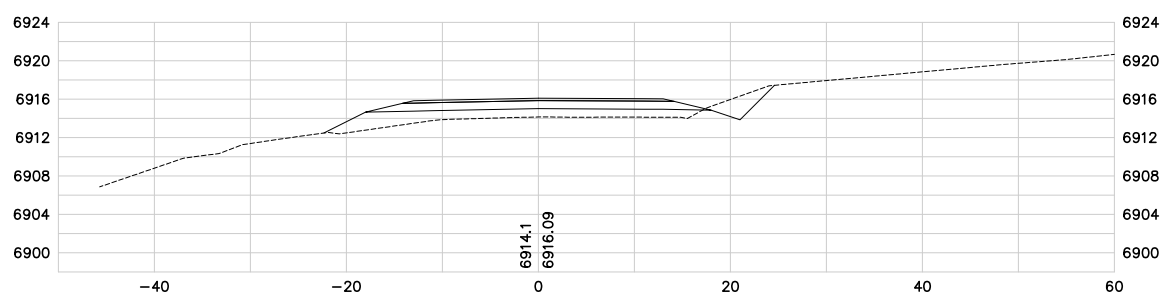

300+50

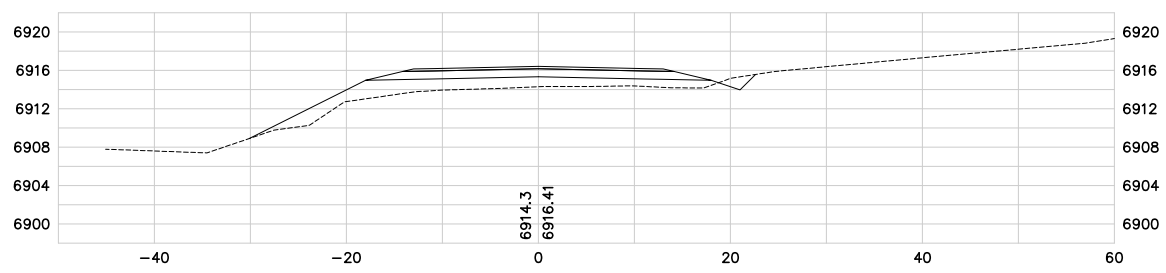

300+08

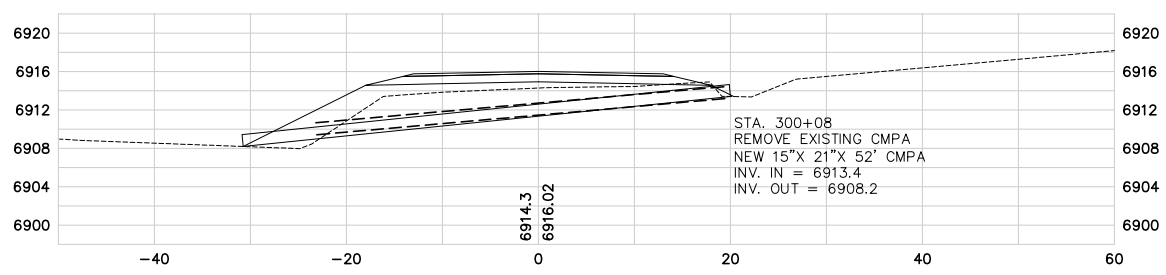

300+00

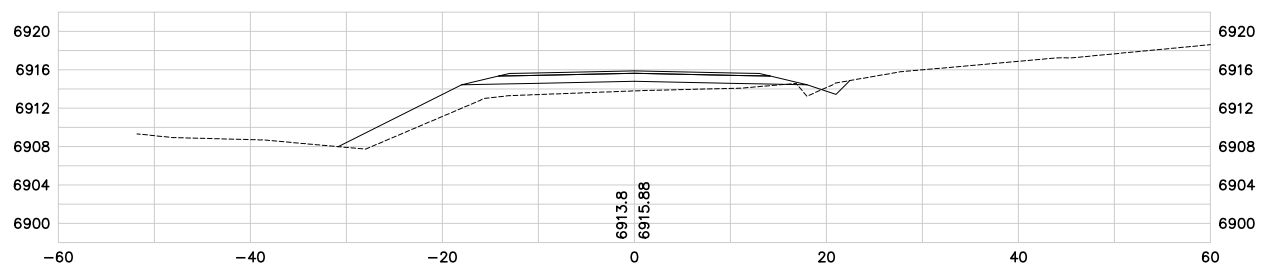

304+50

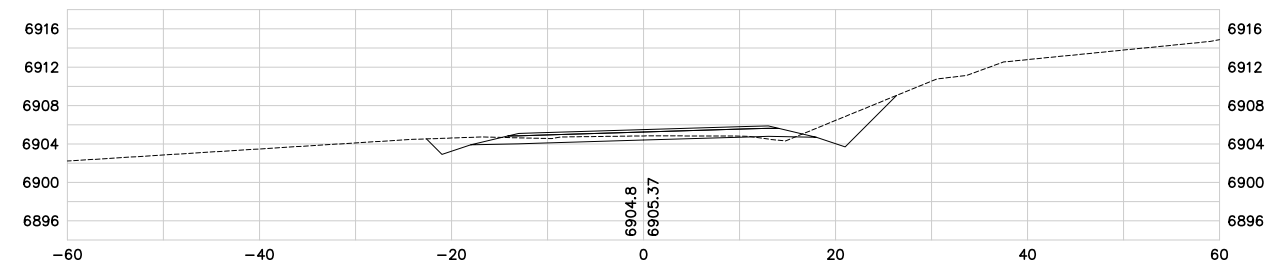

304+00

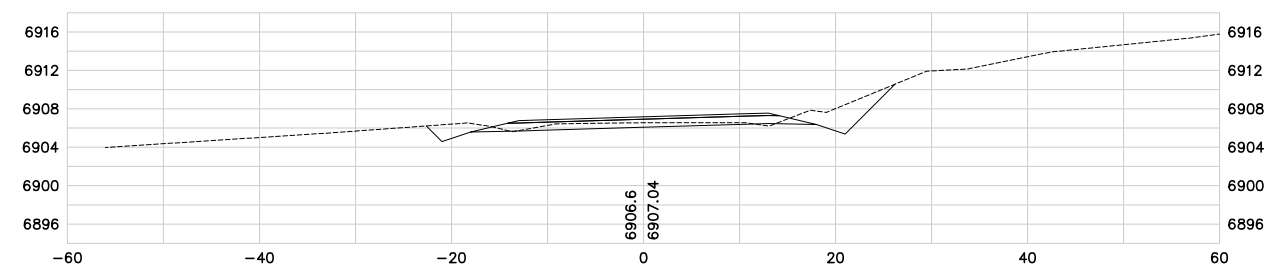

303+50

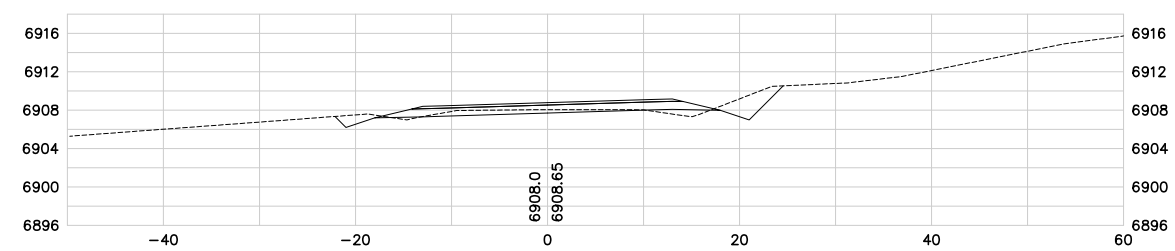

303+00

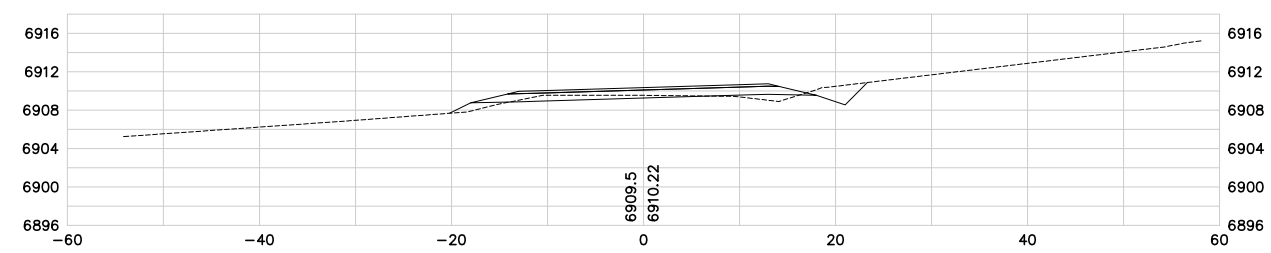

302+50

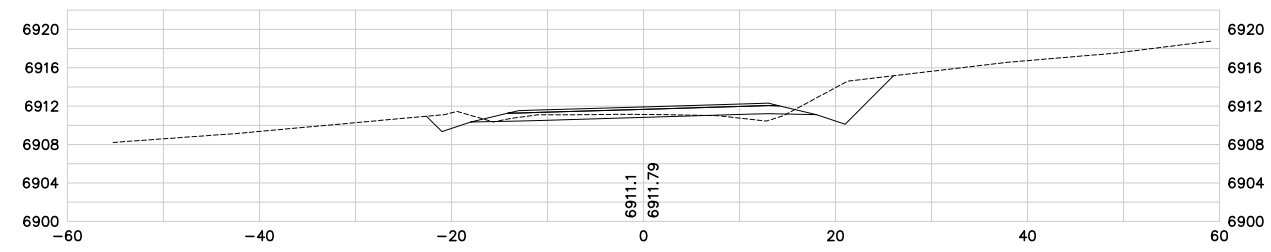

302+00

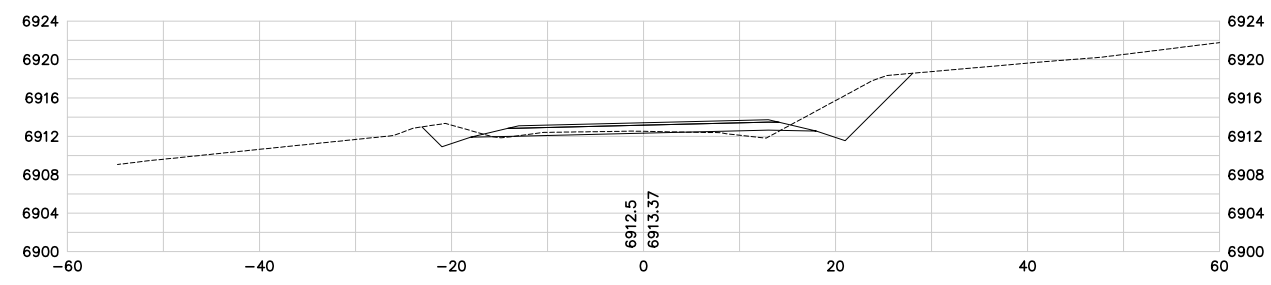

No.	Revision	By	Date
1	50% SUBMITTAL	WBL	6/23/06
2	95% SUBMITTAL	WBL	8/31/06
3	CONST. PLANS	WBL	11/10/06

WARNING
0 1 2
IF THIS BAR DOES NOT MEASURE 1" THEN DRAWING IS NOT TO SCALE

U.S.D.A. FOREST SERVICE – REGION 1
BEARTOOTH RANGER DISTRICT – CUSTER NATIONAL FOREST
RECONSTRUCTION OF WEST FORK ROCK CREEK ROAD #2071
PHASE IV
CROSS SECTIONS

GREAT WEST ENGINEERING
2030 11th AVENUE
HELENA, MT 59601
(406) 449-8627, FAX (406) 449-8631

Sheet No.
XS–1

F:\1-06148-USFS W FORK ROCK CREEK\CADD-06148\M55110A\SHEETS\west_xs10.dwg 1/9/2007 1:24:39 PM MST

F:\1-06148-USFS W FORK ROCK CREEK\CADD-06148\M551104\SHEETS\west_xs10.dwg 1/9/2007 1:24:39 PM MST

NOTE: ALL SLOPES PER TYPICAL SECTIONS UNLESS OTHERWISE LABELED.

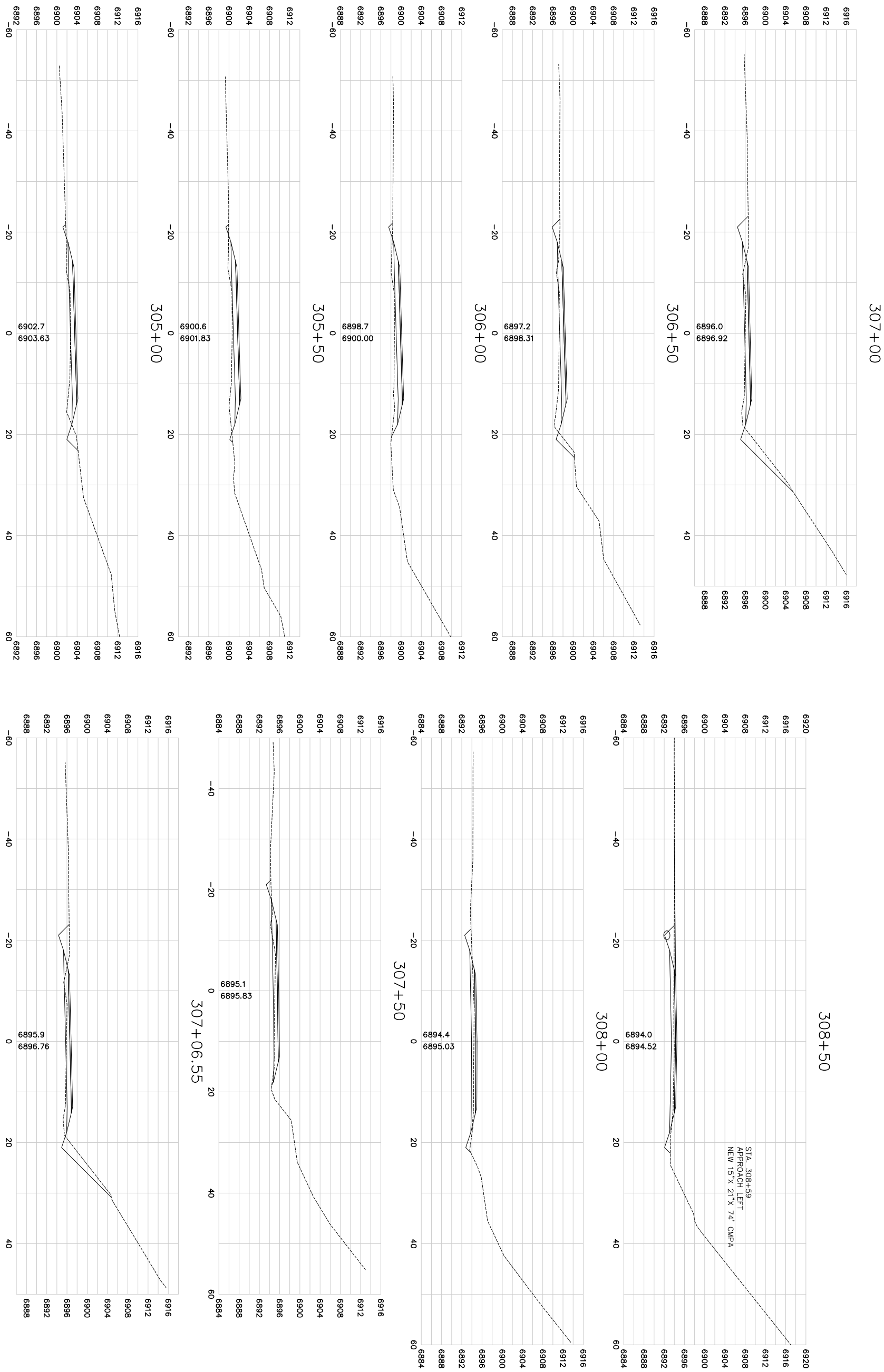

AG-0355-S-09-0004

Sheet No. XS-2

GreatWest engineering

GREAT WEST ENGINEERING
2030 11th. AVENUE
HELENA, MT 59601
(406) 449-8627, FAX (406) 449-8631

U.S.D.A. FOREST SERVICE – REGION 1
BEARTOOTH RANGER DISTRICT – CUSTER NATIONAL FOREST

RECONSTRUCTION OF WEST FORK ROCK CREEK ROAD #2071
PHASE IV
CROSS SECTIONS

WARNING
0 ? 1
IF THIS BAR DOES NOT MEASURE 1" THEN DRAWING IS NOT TO SCALE

No.	Revision	By	Date
1	50% SUBMITTAL	WBL	6/23/06
2	95% SUBMITTAL	WBL	8/31/06
3	CONST. PLANS	WBL	11/10/06

NOTE: ALL SLOPES PER TYPICAL SECTIONS UNLESS OTHERWISE LABELED.

AG-0355-S-09-0004

311+00

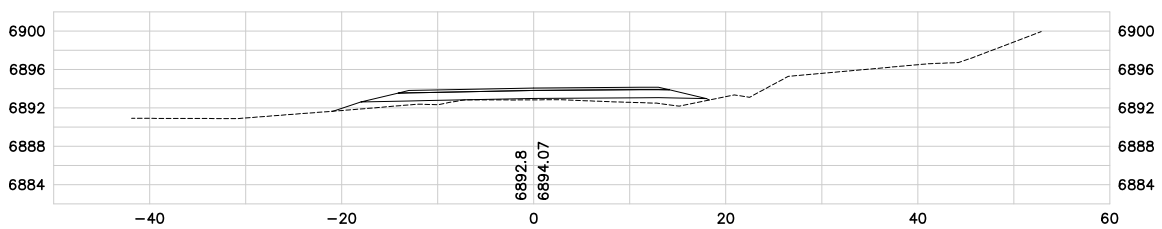

310+50

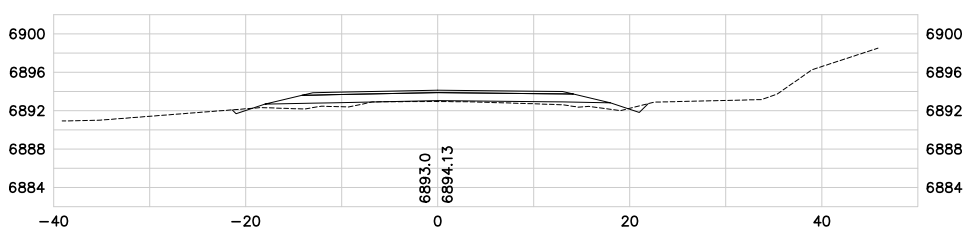

310+00

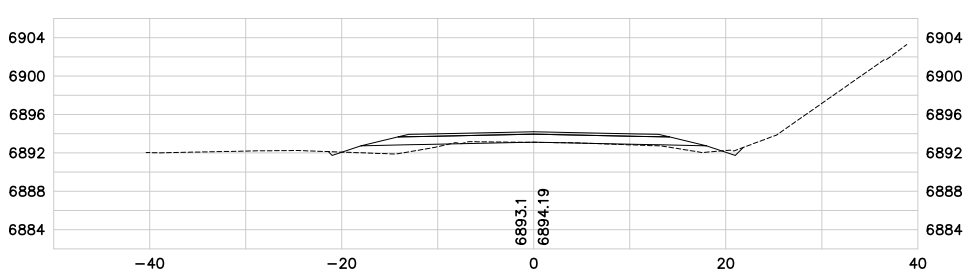

309+50

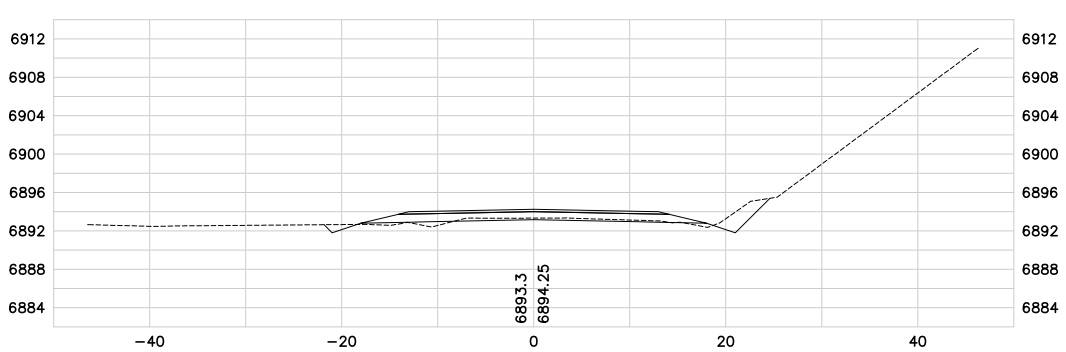

309+00

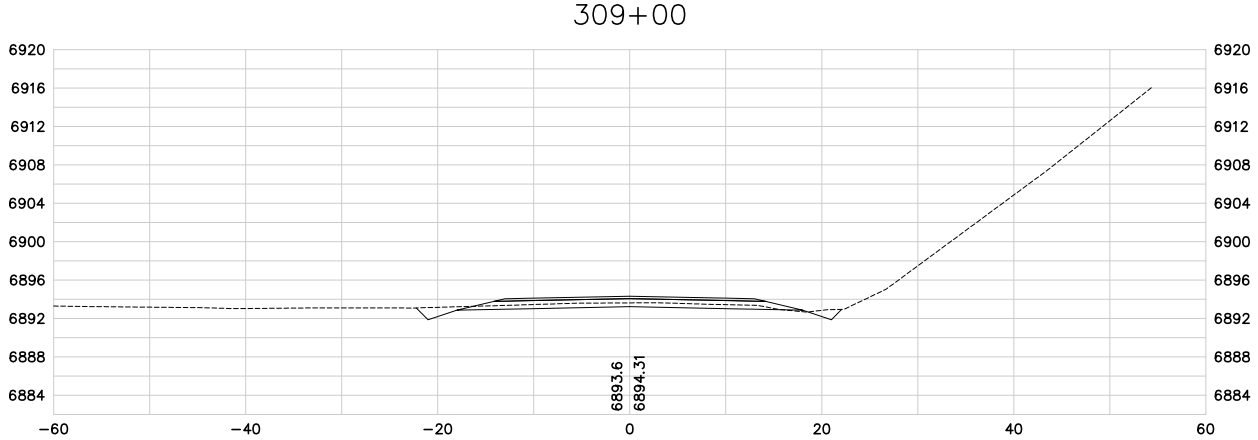

313+60

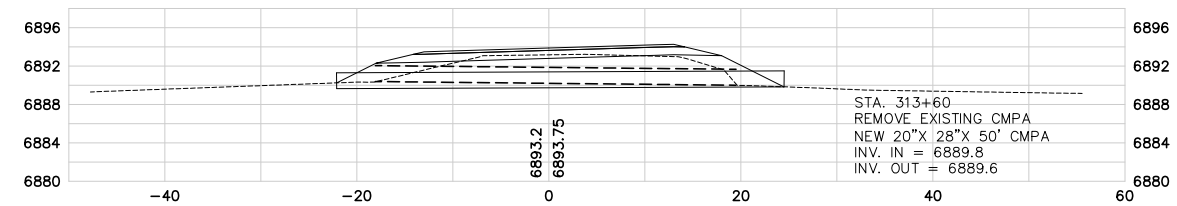

313+50

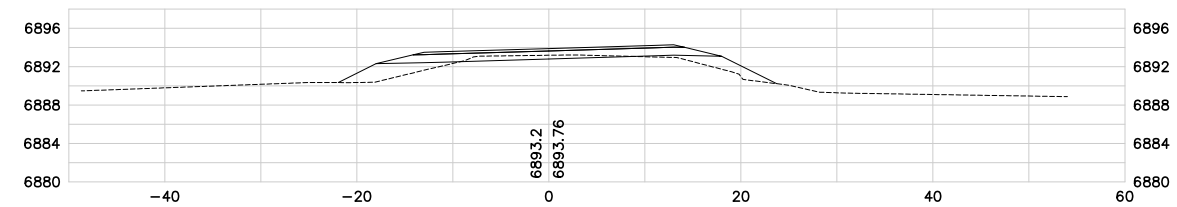

313+00

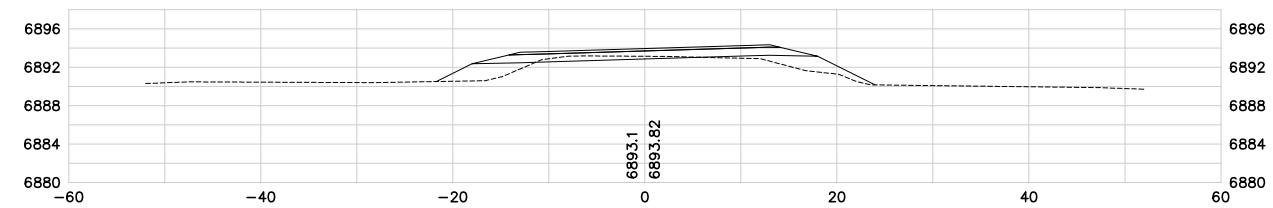

312+50

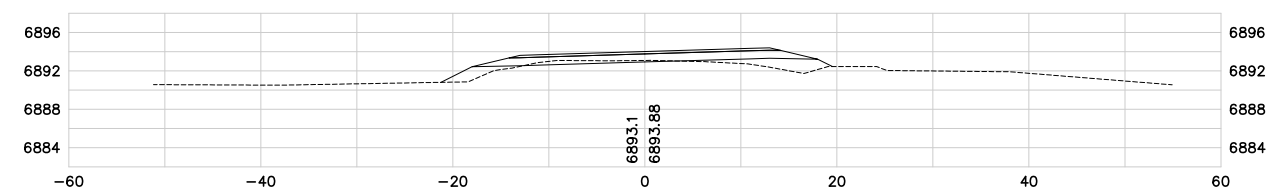

312+00

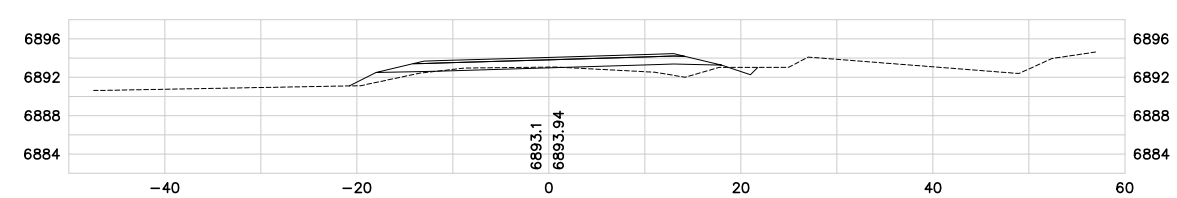

311+60.36

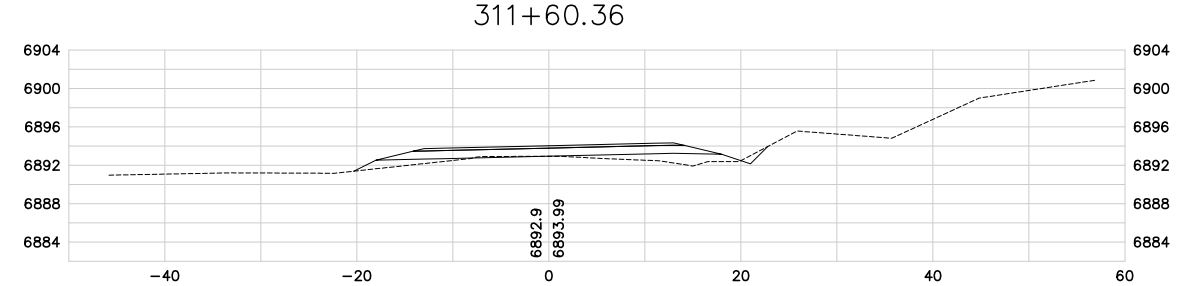

311+50

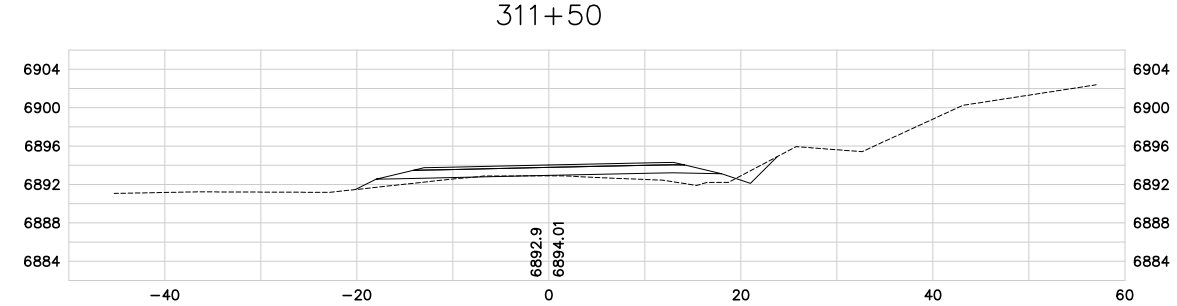

No.	Revision	By	Date
1	50% SUBMITTAL	WBL	6/23/06
2	95% SUBMITTAL	WBL	8/31/06
3	CONST. PLANS	WBL	11/10/06

WARNING
0 1 2
IF THIS BAR DOES NOT MEASURE 1" THEN DRAWING IS NOT TO SCALE

U.S.D.A. FOREST SERVICE – REGION 1
BEARTOOTH RANGER DISTRICT – CUSTER NATIONAL FOREST
RECONSTRUCTION OF WEST FORK ROCK CREEK ROAD #2071
PHASE IV
CROSS SECTIONS

GREAT WEST ENGINEERING
2030 11th AVENUE
HELENA, MT 59601
(406) 449-8627, FAX (406) 449-8631

GreatWest engineering

Sheet No.
XS–3

F:\1-06148-USFS W FORK ROCK CREEK\CADD-06148\W55104\SHEETS\west_xs10.dwg 1/9/2007 1:24:39 PM MST

NOTE: ALL SLOPES PER TYPICAL SECTIONS UNLESS OTHERWISE LABELED.

AG-0355-S-09-0004

316+50

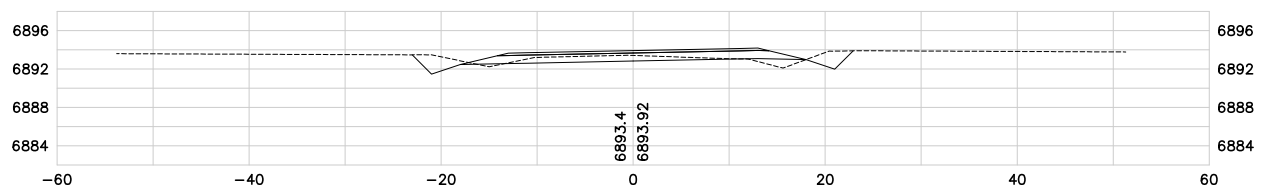

316+49.12

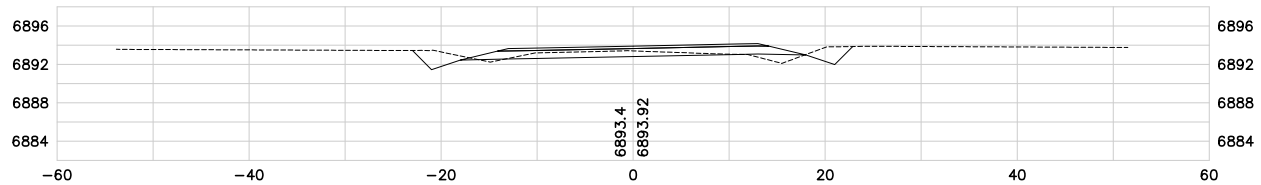

316+00

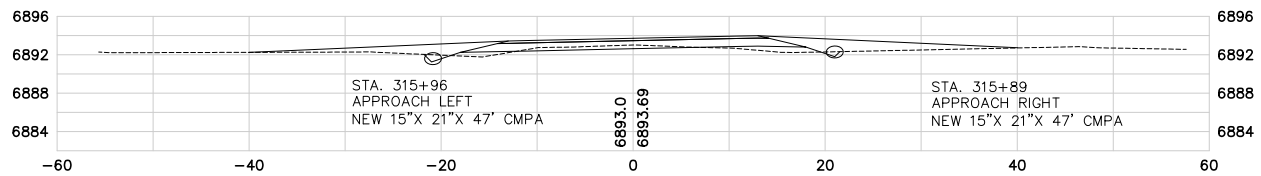

315+72.44

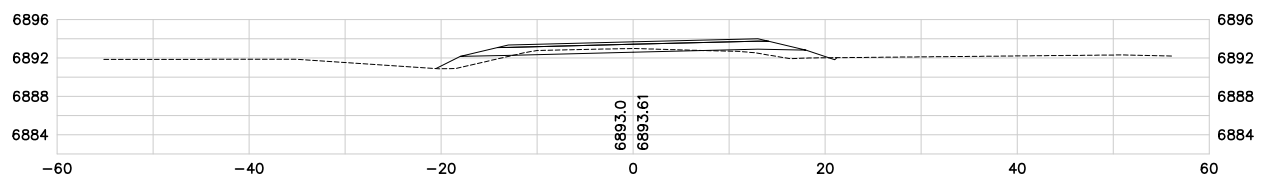

315+50

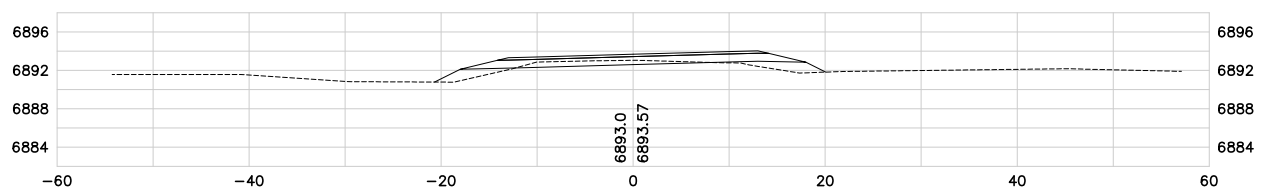

315+00

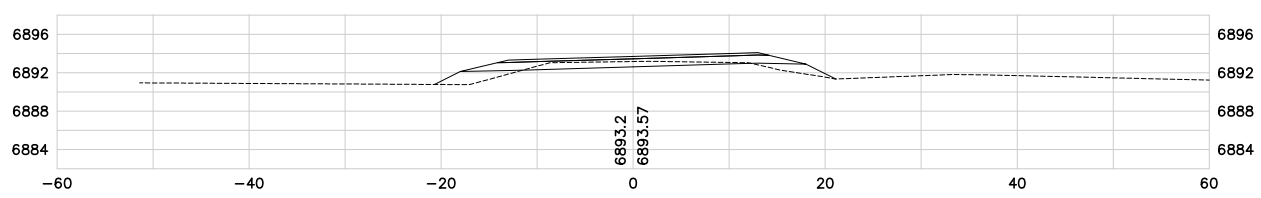

314+50

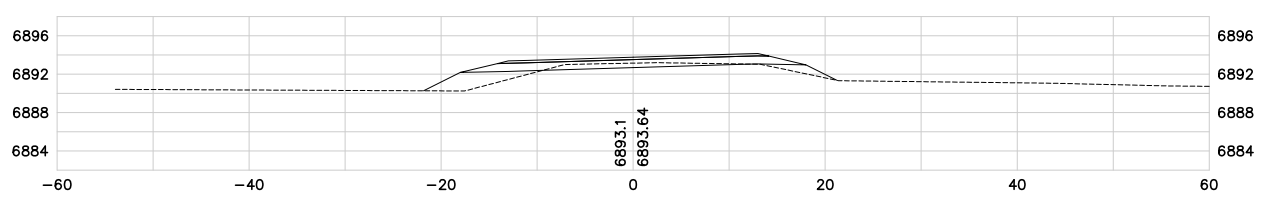

314+00

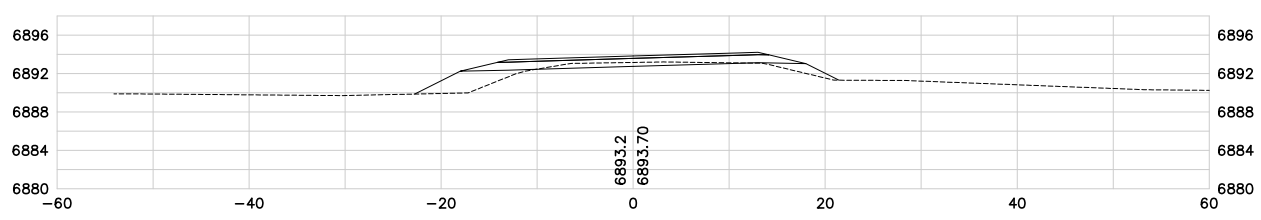

320+00

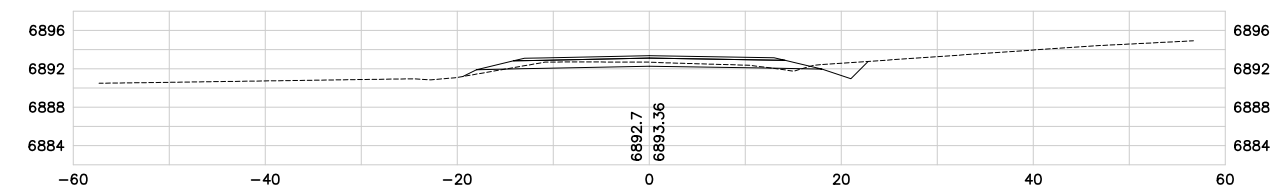

319+50

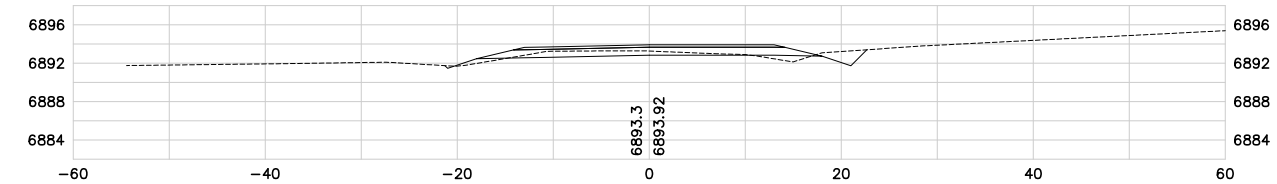

319+00

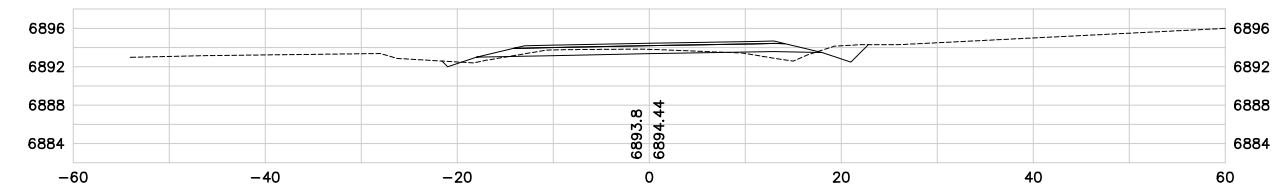

318+72.23

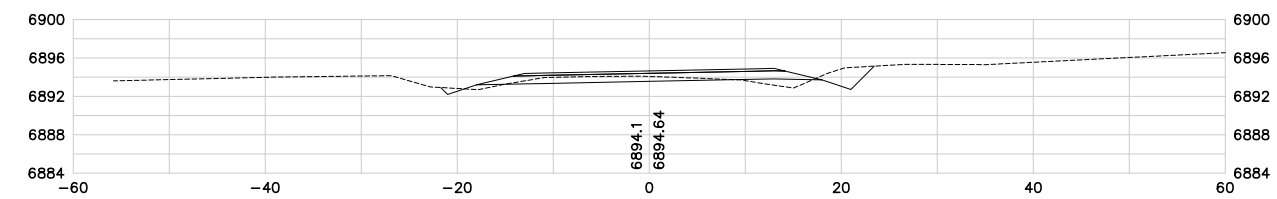

318+50

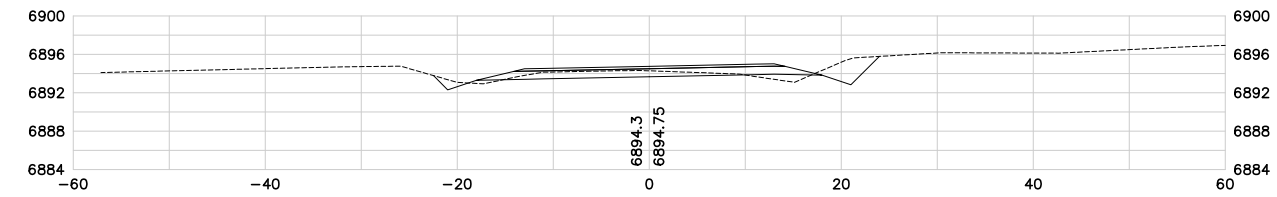

318+00

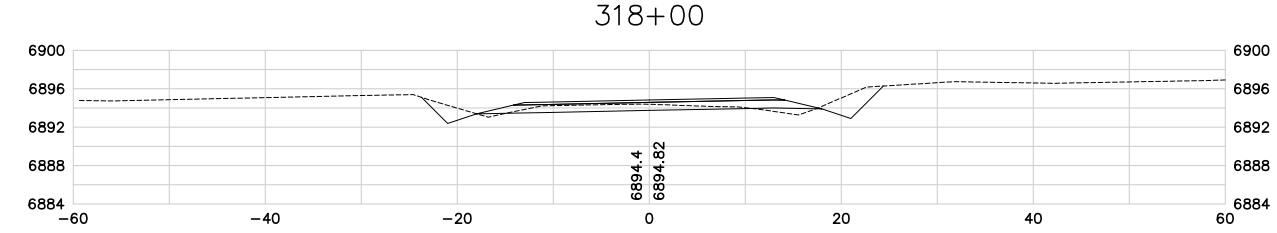

317+50

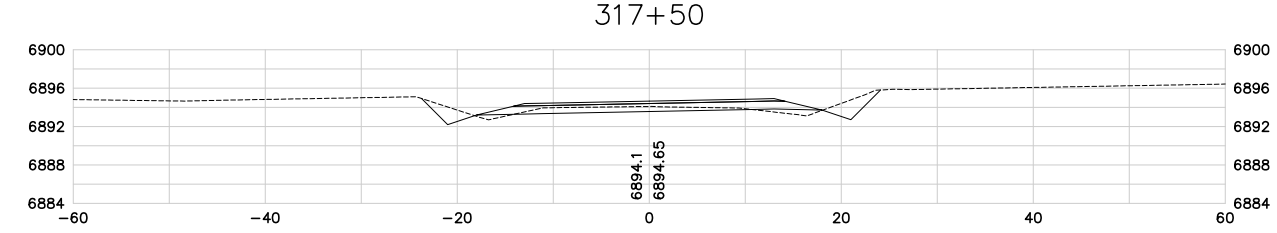

317+00

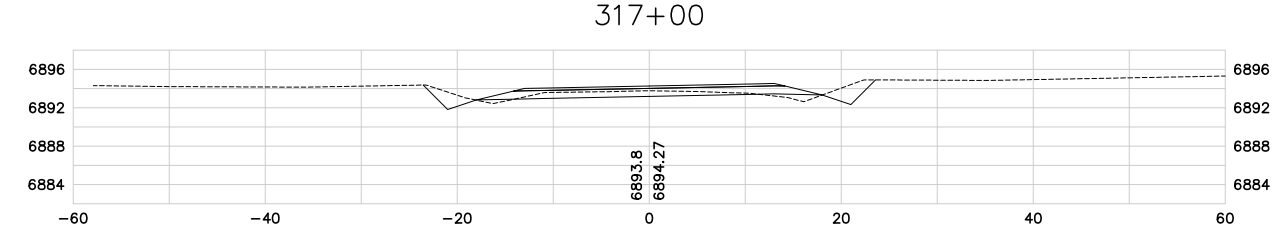

No.	Revision	By	Date
1	50% SUBMITTAL	WBL	6/23/06
2	95% SUBMITTAL	WBL	8/31/06
3	CONST. PLANS	WBL	11/10/06

WARNING
0 1 2
IF THIS BAR DOES NOT MEASURE 1" THEN DRAWING IS NOT TO SCALE

U.S.D.A. FOREST SERVICE – REGION 1
BEARTOOTH RANGER DISTRICT – CUSTER NATIONAL FOREST
RECONSTRUCTION OF WEST FORK ROCK CREEK ROAD #2071
PHASE IV
CROSS SECTIONS

GREAT WEST ENGINEERING
2030 11th AVENUE
HELENA, MT 59601
(406) 449-8627, FAX (406) 449-8631

Sheet No.
XS–4

F:\1-06148-USFS W FORK ROCK CREEK\CADD-06148\M551104\SHEETS\west_xs10.dwg 1/9/2007 1:24:39 PM MST

AG-0355-S-09-0004

NOTE: ALL SLOPES PER TYPICAL SECTIONS UNLESS OTHERWISE LABELED.

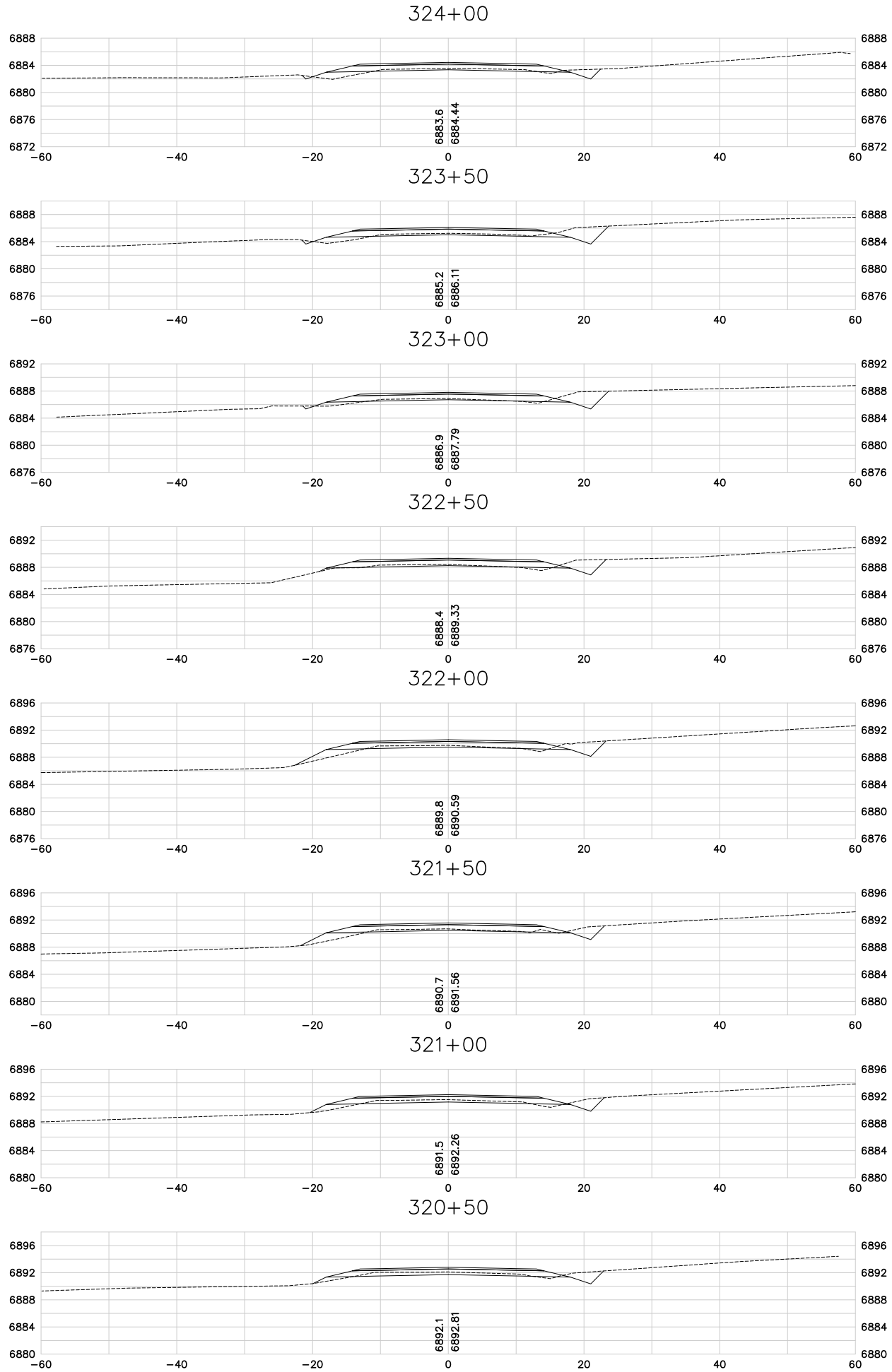

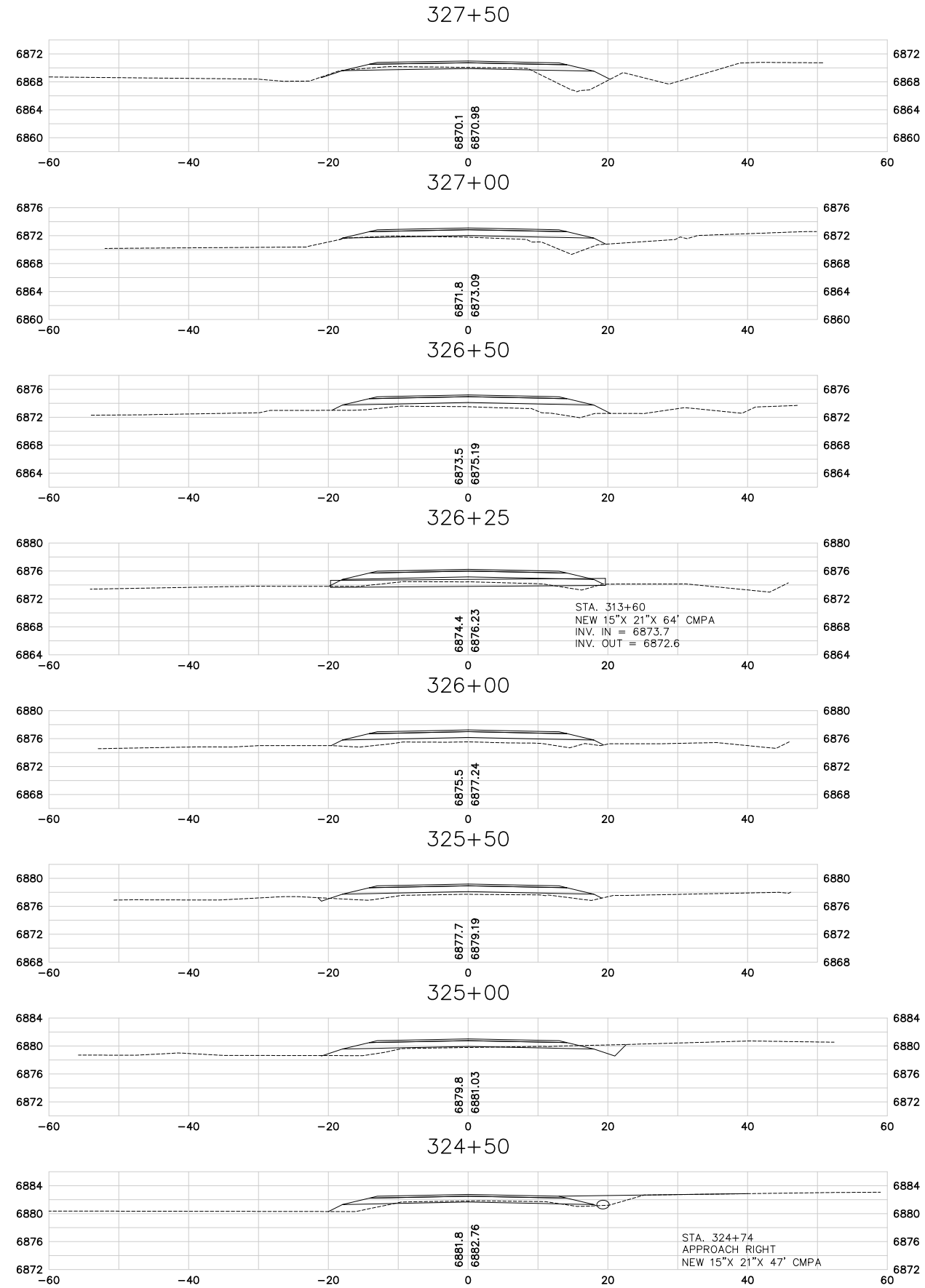

No.	Revision	By	Date
1	50% SUBMITTAL	WBL	6/23/06
2	95% SUBMITTAL	WBL	8/31/06
3	CONST. PLANS	WBL	11/10/06

WARNING
0 1 2
IF THIS BAR DOES NOT MEASURE 1" THEN DRAWING IS NOT TO SCALE

U.S.D.A. FOREST SERVICE – REGION 1
BEARTOOTH RANGER DISTRICT – CUSTER NATIONAL FOREST
RECONSTRUCTION OF WEST FORK ROCK CREEK ROAD #2071
PHASE IV
CROSS SECTIONS

GREAT WEST ENGINEERING
2030 11th AVENUE
HELENA, MT 59601
(406) 449-8627, FAX (406) 449-8631

GreatWest engineering

Sheet No.
XS–5

F:\1-06148-USFS W FORK ROCK CREEK\CADD-06148\W551104\SHEETS\west_xs10.dwg 1/9/2007 1:24:39 PM MST

NOTE: ALL SLOPES PER TYPICAL SECTIONS UNLESS OTHERWISE LABELED.

330+00

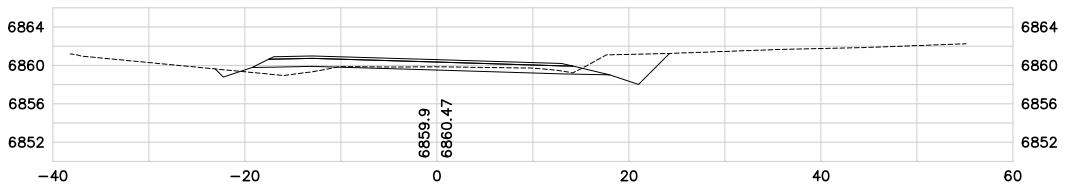

329+50

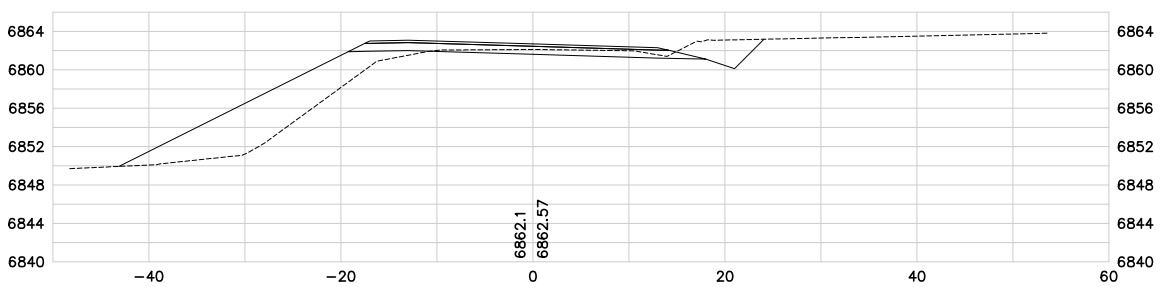

329+00

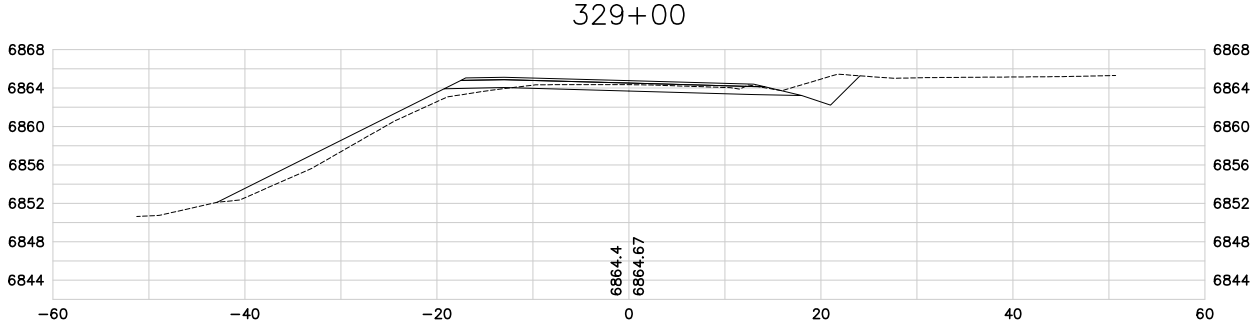

328+74.71

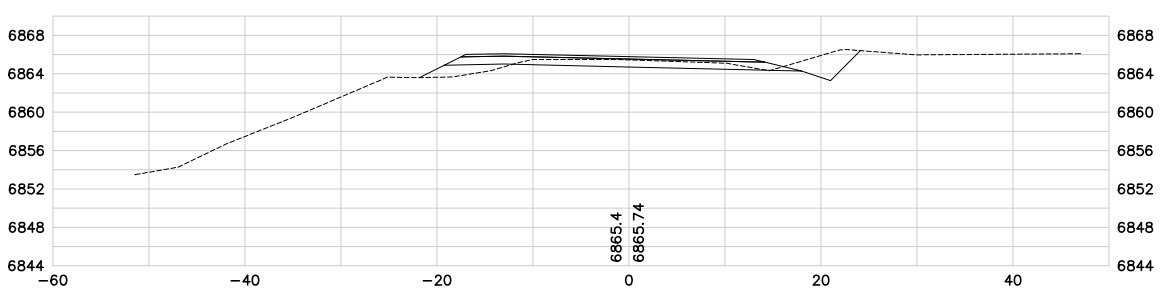

328+50

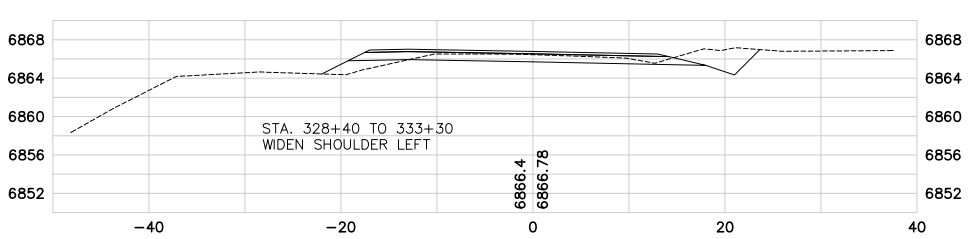

328+00

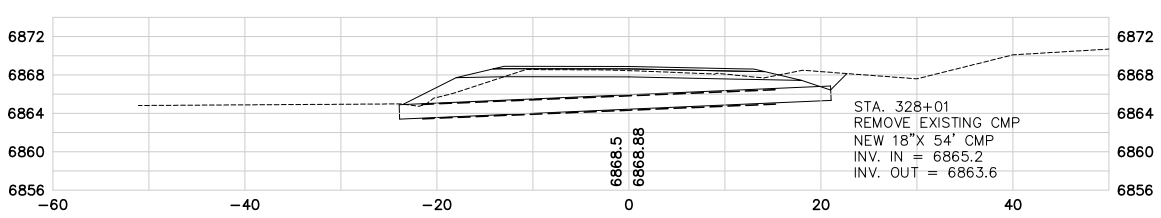

333+00

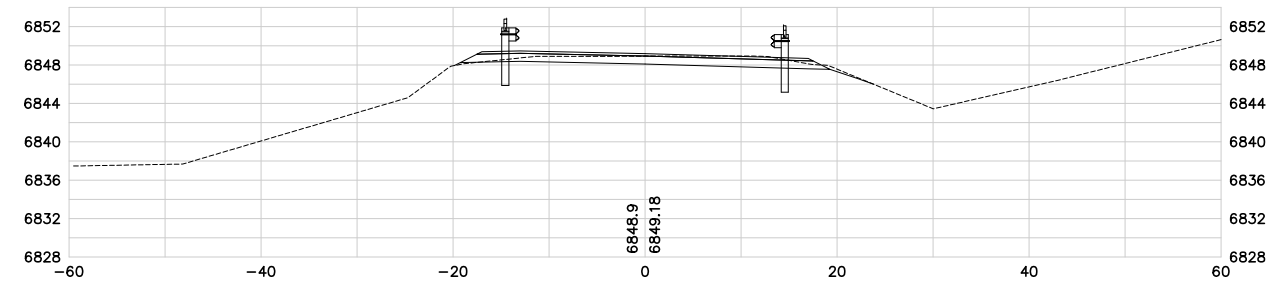

332+50

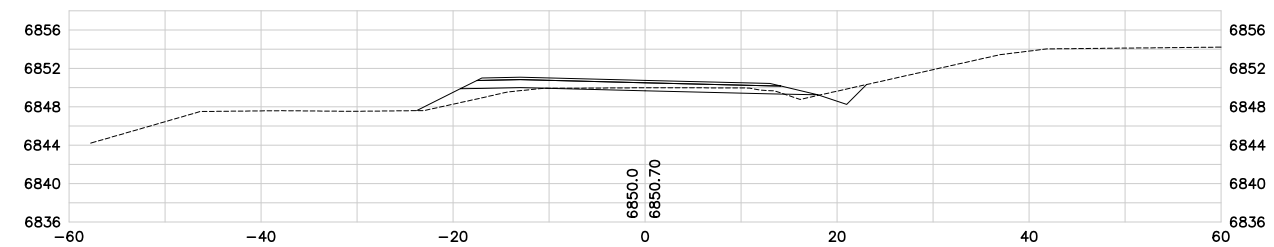

332+28.64

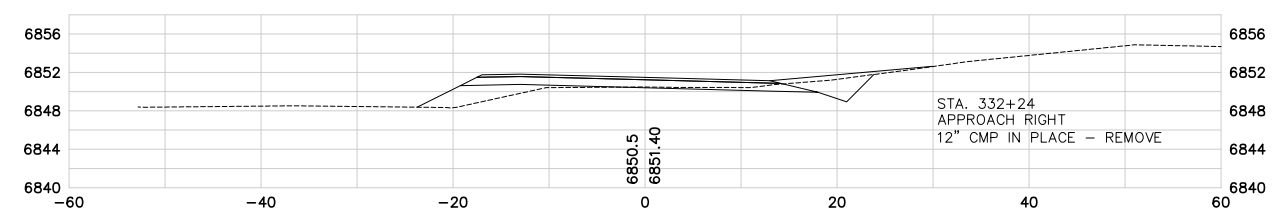

332+00

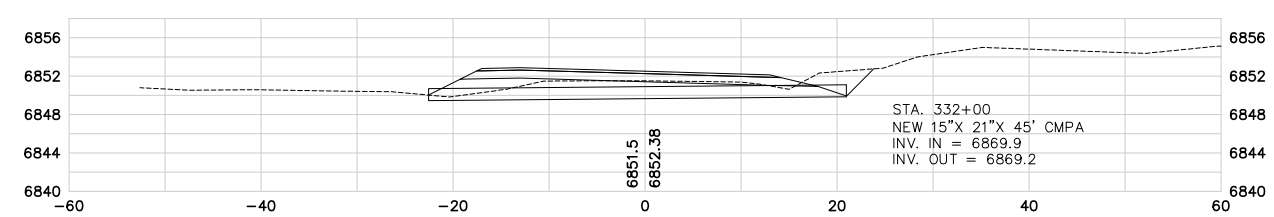

331+50

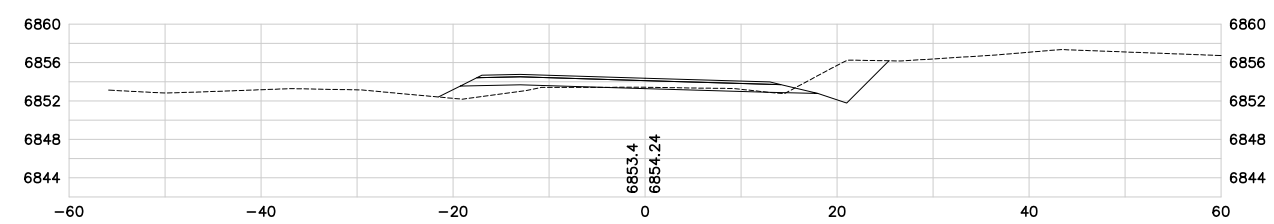

331+00

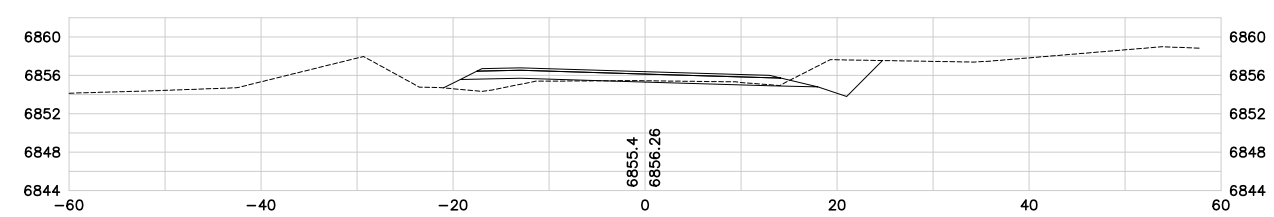

330+50

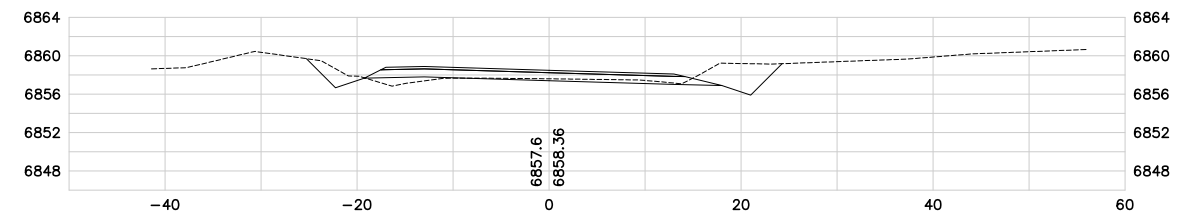

AG-0355-S-09-0004

No.	Revision	By	Date
1	50% SUBMITTAL	WBL	6/23/06
2	95% SUBMITTAL	WBL	8/31/06
3	CONST. PLANS	WBL	11/10/06

WARNING
0 1 2
IF THIS BAR DOES NOT MEASURE 1" THEN DRAWING IS NOT TO SCALE

U.S.D.A. FOREST SERVICE – REGION 1
BEARTOOTH RANGER DISTRICT – CUSTER NATIONAL FOREST
RECONSTRUCTION OF WEST FORK ROCK CREEK ROAD #2071
PHASE IV
CROSS SECTIONS

GREAT WEST ENGINEERING
2030 11th AVENUE
HELENA, MT 59601
(406) 449-8627, FAX (406) 449-8631

Sheet No.
XS–6

F:\1-06148-USFS W FORK ROCK CREEK\CADD-06148\M551104\SHEETS\west_xs10.dwg 1/9/2007 1:24:39 PM MST

F:\1-06148-USFS W FORK ROCK CREEK\CADD-06148\M551104\SHEETS\west_xs10.dwg 1/9/2007 1:24:39 PM MST

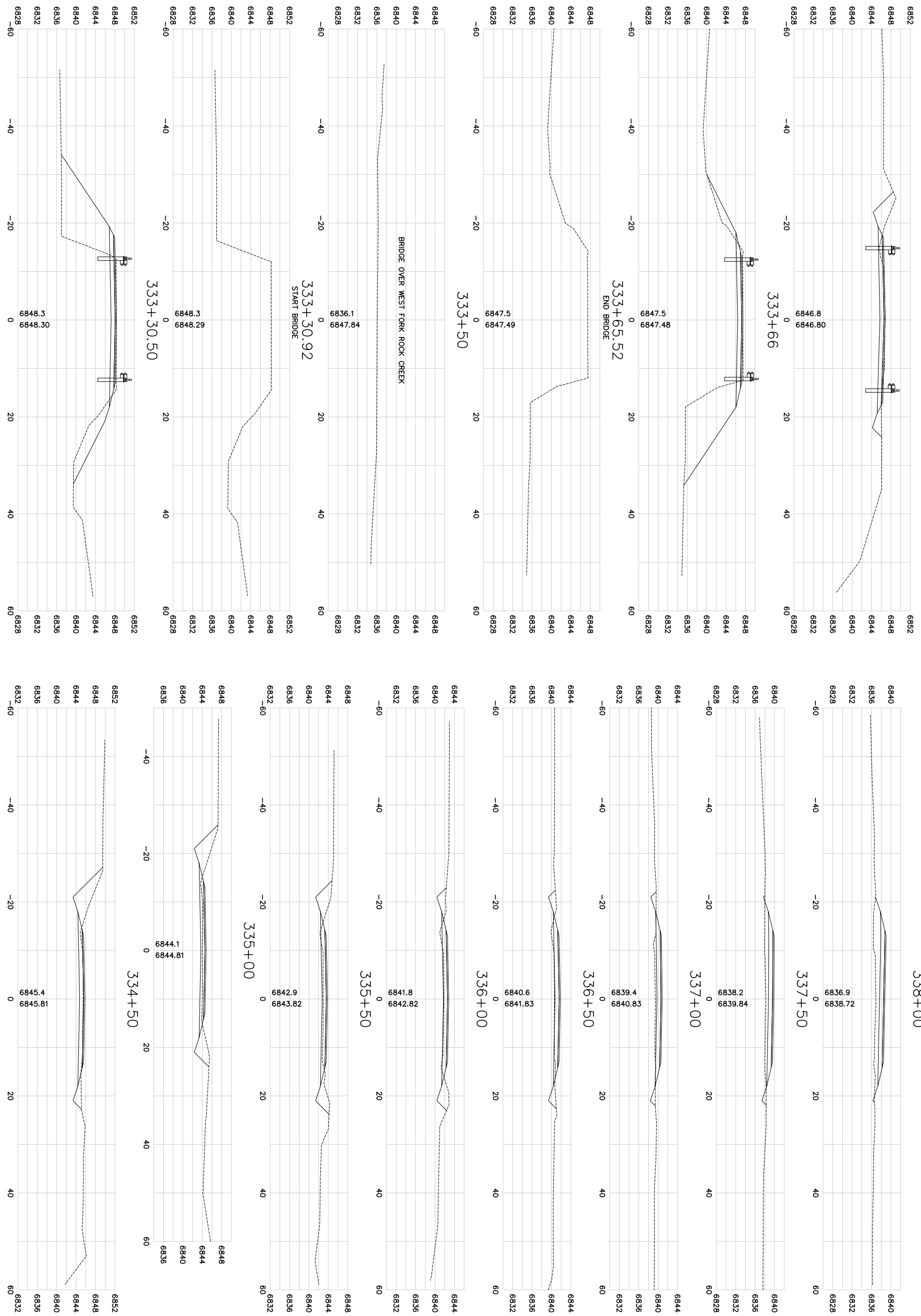

NOTE: ALL SLOPES PER TYPICAL SECTIONS UNLESS OTHERWISE LABELED.

AG-0355-S-09-0004

Sheet No. XS-7

GREAT WEST ENGINEERING
2030 11th. AVENUE
HELENA, MT 59601
(406) 449-8627, FAX (406) 449-8631

U.S.D.A. FOREST SERVICE – REGION 1
BEARTOOTH RANGER DISTRICT – CUSTER NATIONAL FOREST

RECONSTRUCTION OF WEST FORK ROCK CREEK ROAD #2071
PHASE IV
CROSS SECTIONS

WARNING
0 ? 1
IF THIS BAR DOES NOT MEASURE 1" THEN DRAWING IS NOT TO SCALE

No.	Revision	By	Date
1	50% SUBMITTAL	WBL	6/23/06
2	95% SUBMITTAL	WBL	8/31/06
3	CONST. PLANS	WBL	11/10/06

NOTE: ALL SLOPES PER TYPICAL SECTIONS UNLESS OTHERWISE LABELED.

AG-0355-S-09-0004

341+50

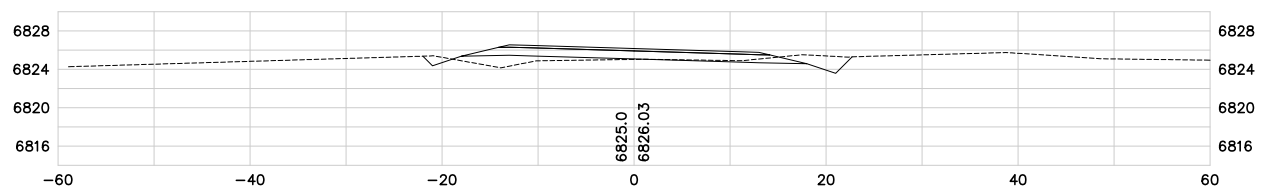

341+00

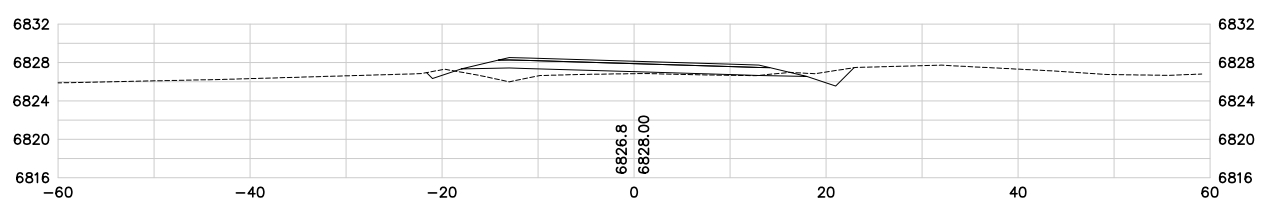

340+50

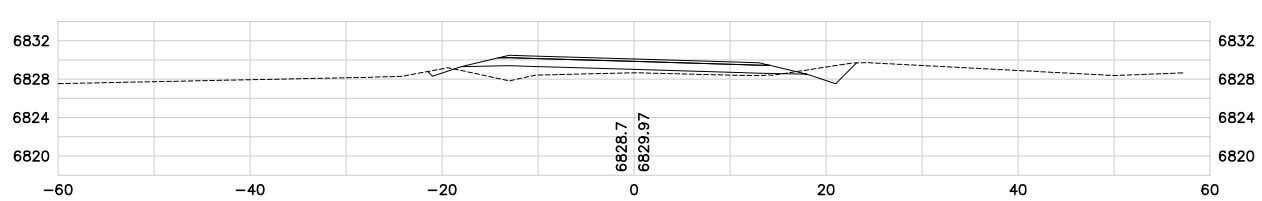

340+00

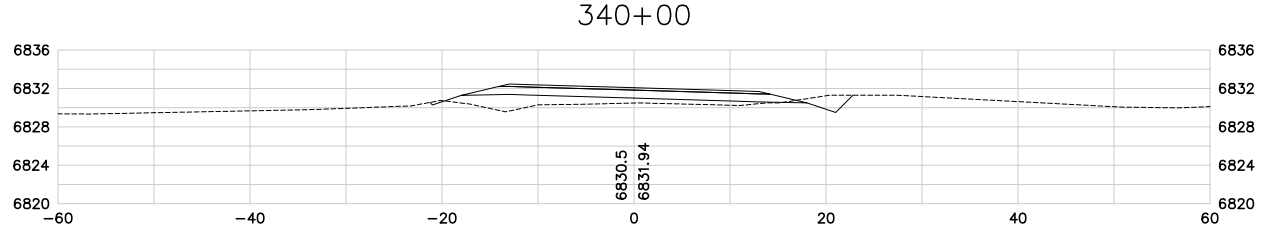

339+50

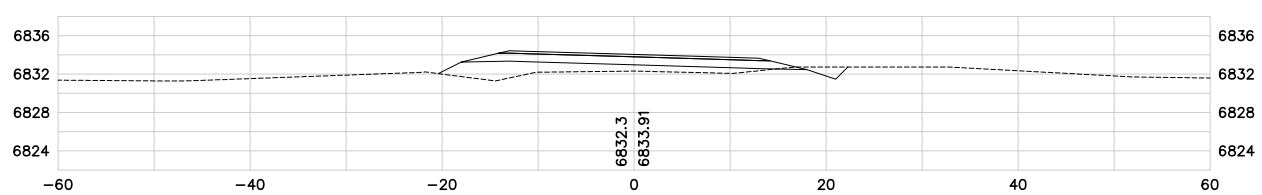

339+00

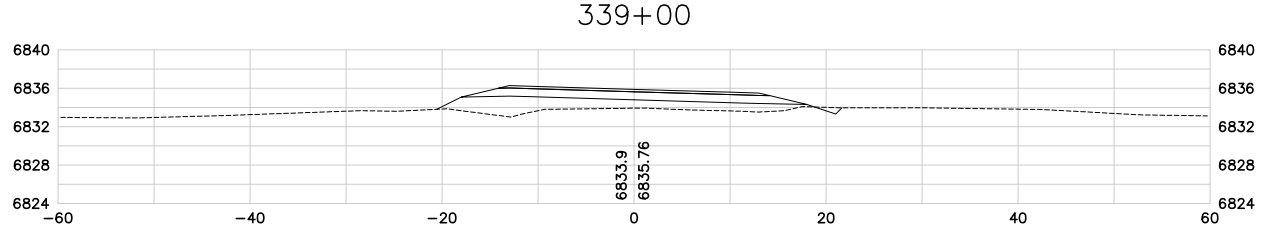

338+50

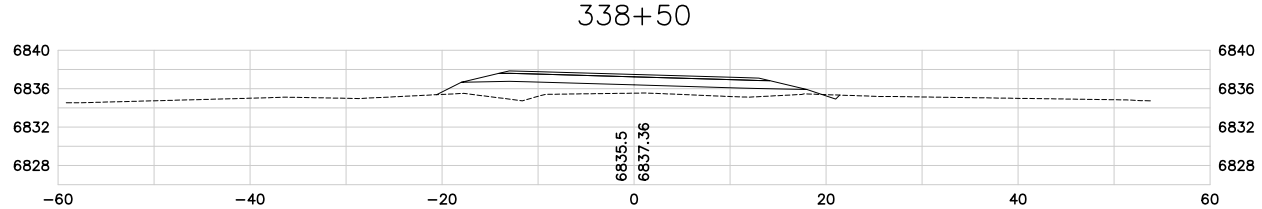

338+16.24

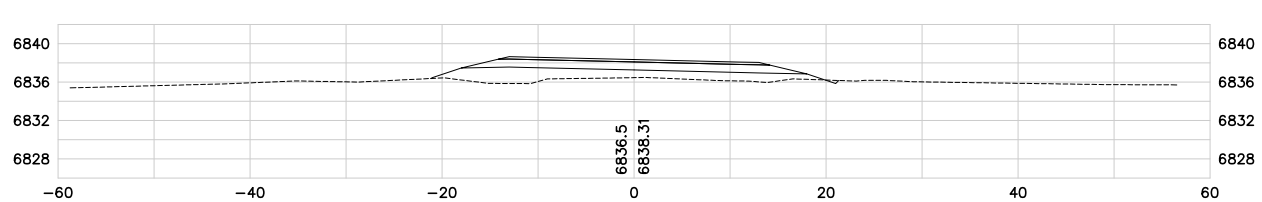

344+00

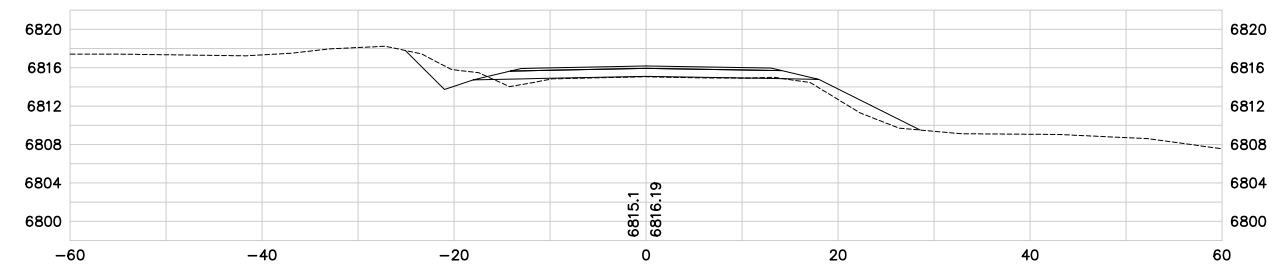

343+50

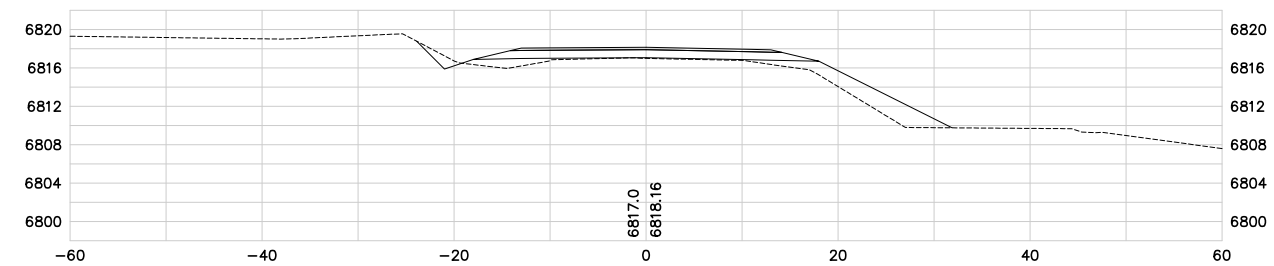

343+00

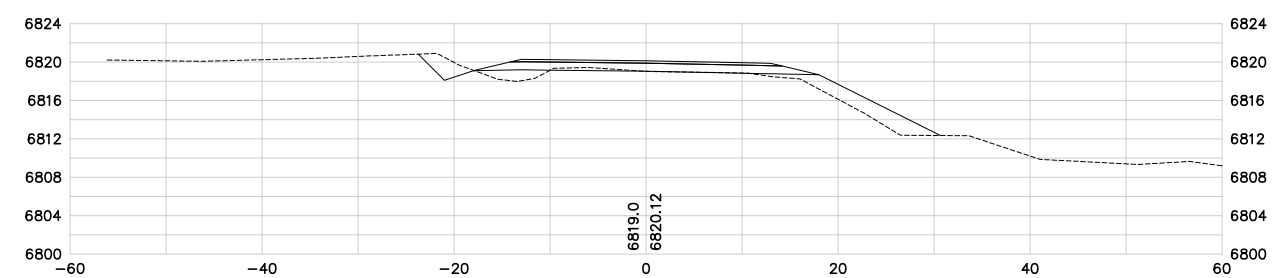

342+53.01

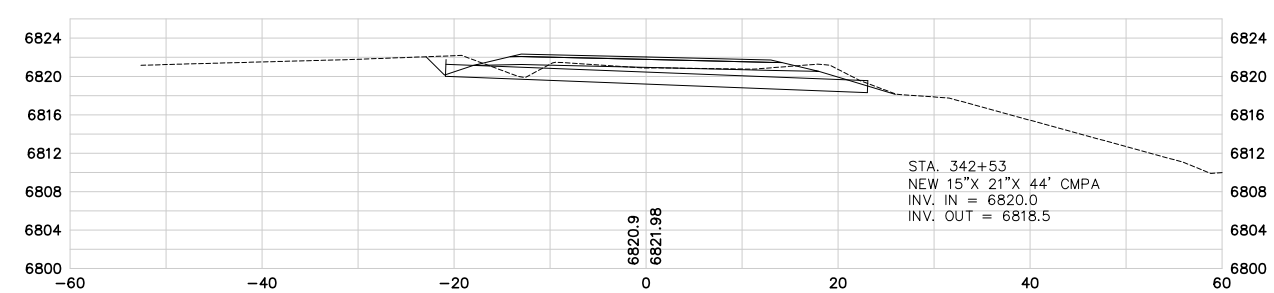

342+50

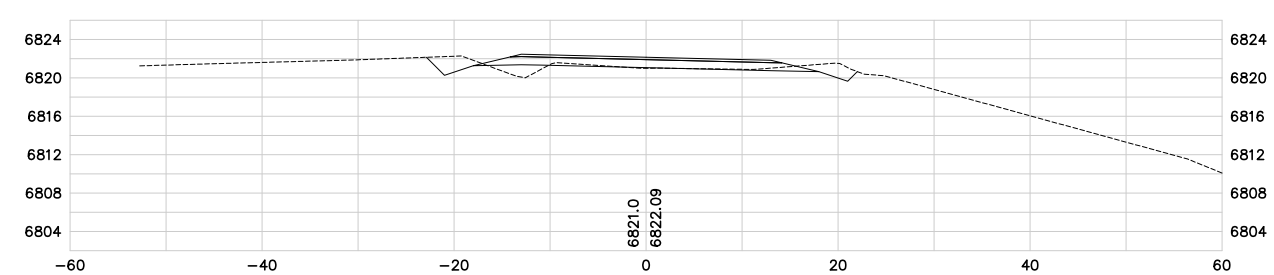

342+00

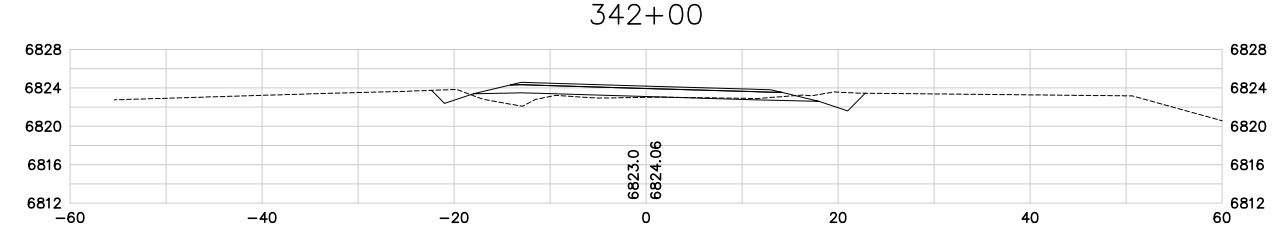

No.	Revision	By	Date
1	50% SUBMITTAL	WBL	6/23/06
2	95% SUBMITTAL	WBL	8/31/06
3	CONST. PLANS	WBL	11/10/06

WARNING
0 1 2
IF THIS BAR DOES NOT MEASURE 1" THEN DRAWING IS NOT TO SCALE

U.S.D.A. FOREST SERVICE – REGION 1
BEARTOOTH RANGER DISTRICT – CUSTER NATIONAL FOREST
RECONSTRUCTION OF WEST FORK ROCK CREEK ROAD #2071
PHASE IV
CROSS SECTIONS

GREAT WEST ENGINEERING
2030 11th AVENUE
HELENA, MT 59601
(406) 449-8627, FAX (406) 449-8631

Sheet No.
XS–8

F:\1-06148-USFS W FORK ROCK CREEK\CADD-06148\M551104\SHEETS\west_xs10.dwg 1/9/2007 1:24:39 PM MST

NOTE: ALL SLOPES PER TYPICAL SECTIONS UNLESS OTHERWISE LABELED.

AG-0355-S-09-0004

347+00

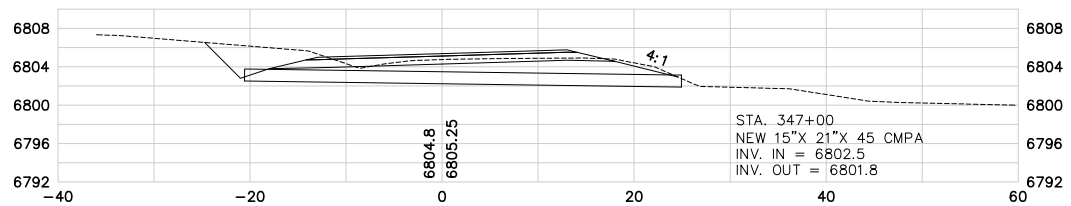

346+50

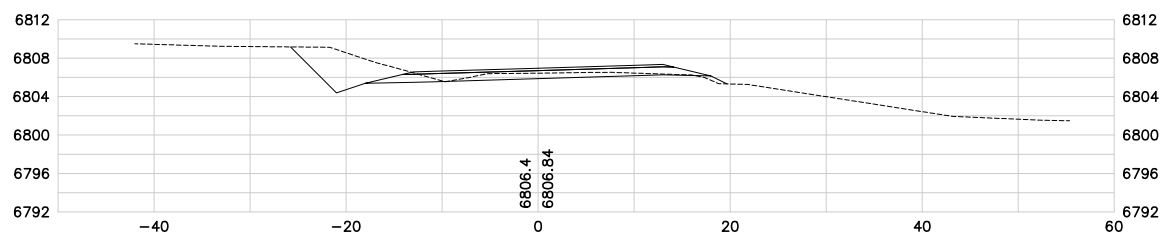

346+00

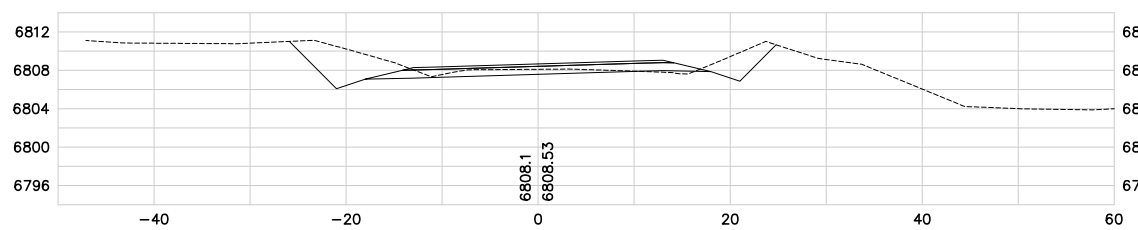

345+50

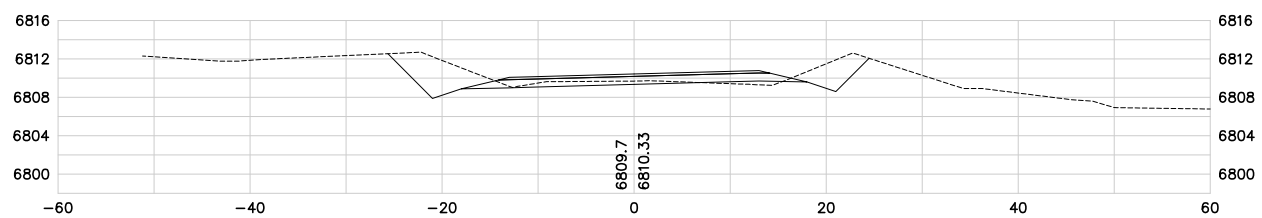

345+27.40

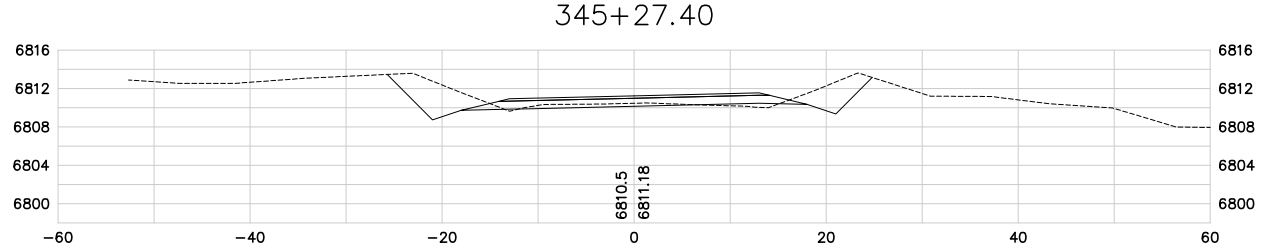

345+00

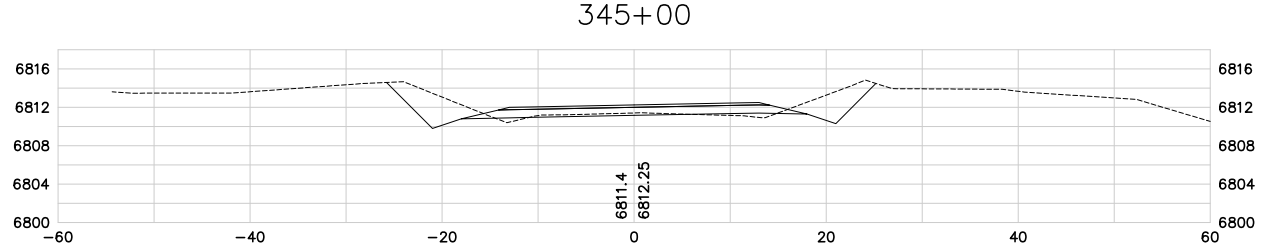

344+50

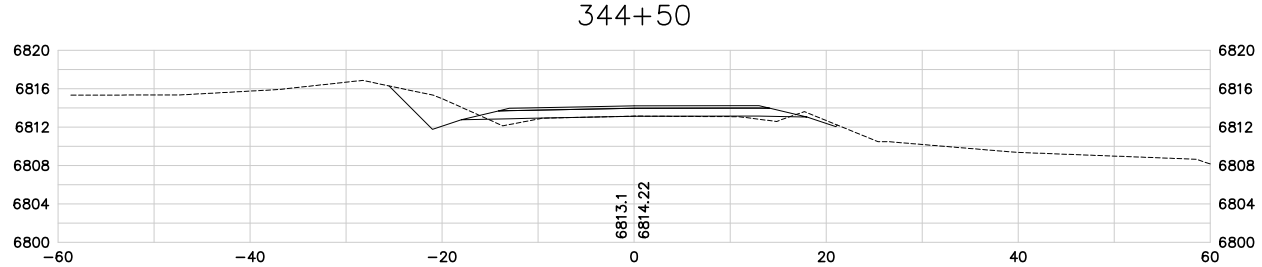

349+00

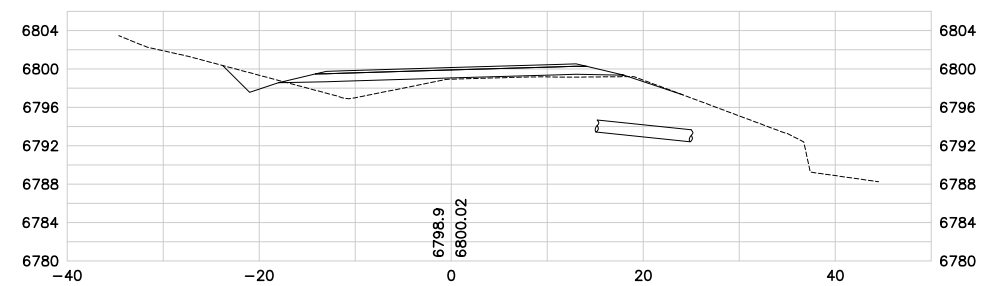

348+92

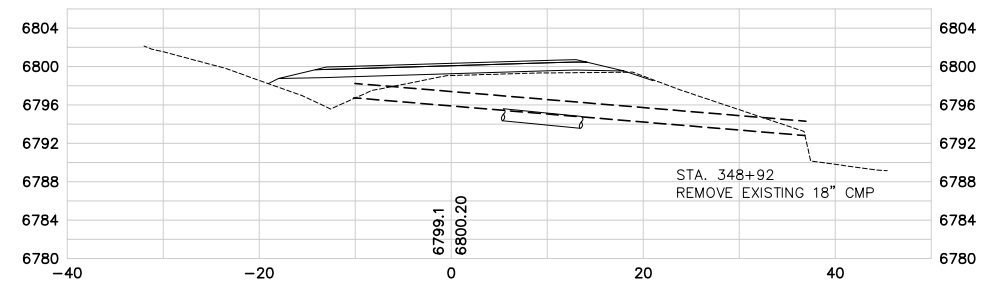

348+74

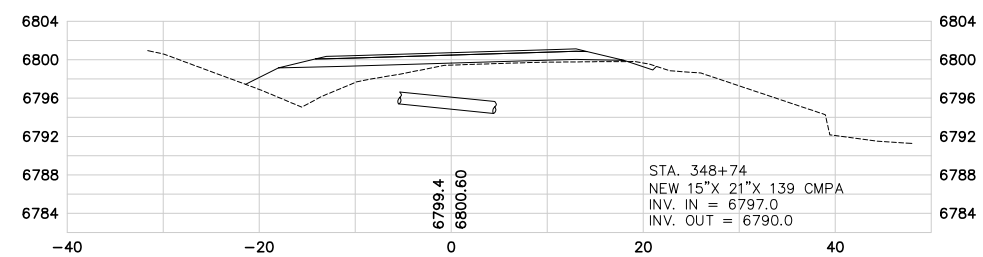

348+50

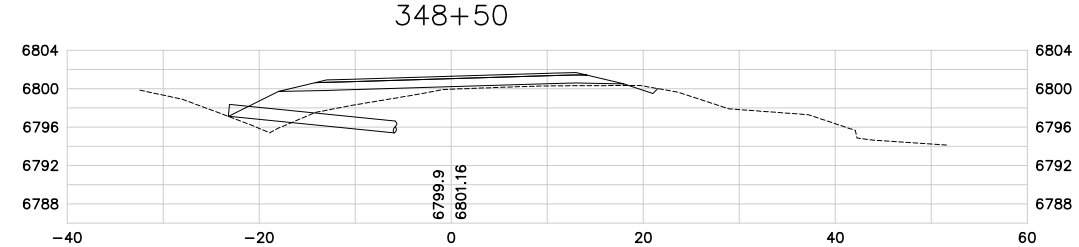

348+00

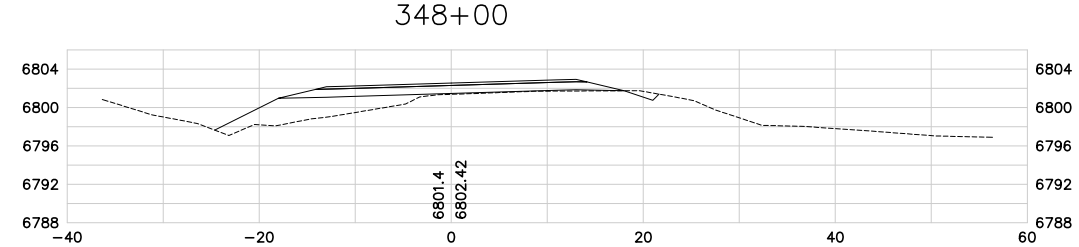

347+50

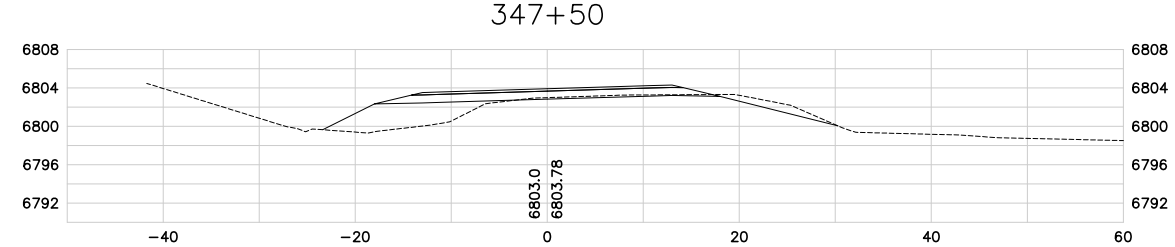

No.	Revision	By	Date
1	50% SUBMITTAL	WBL	6/23/06
2	95% SUBMITTAL	WBL	8/31/06
3	CONST. PLANS	WBL	11/10/06

WARNING
0 1 2
IF THIS BAR DOES NOT MEASURE 1" THEN DRAWING IS NOT TO SCALE

U.S.D.A. FOREST SERVICE – REGION 1
BEARTOOTH RANGER DISTRICT – CUSTER NATIONAL FOREST
RECONSTRUCTION OF WEST FORK ROCK CREEK ROAD #2071
PHASE IV
CROSS SECTIONS

GREAT WEST ENGINEERING
2030 11th AVENUE
HELENA, MT 59601
(406) 449-8627, FAX (406) 449-8631

GreatWest engineering

Sheet No.
XS–9

F:\1-06148-USFS W FORK ROCK CREEK\CADD-06148\M551104\SHEETS\west_xs10.dwg 1/9/2007 1:24:39 PM MST

NOTE: ALL SLOPES PER TYPICAL SECTIONS UNLESS OTHERWISE LABELED.

AG-0355-S-09-0004

351+00

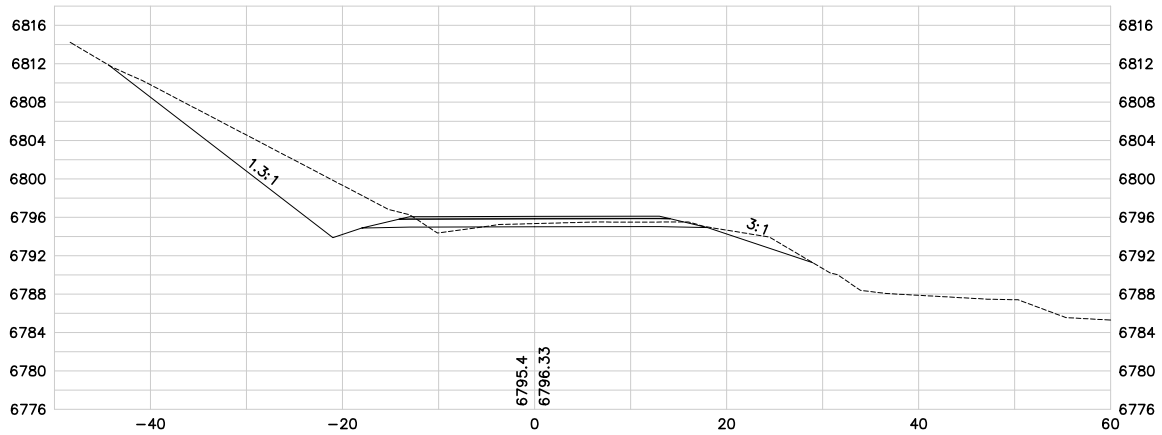

350+50

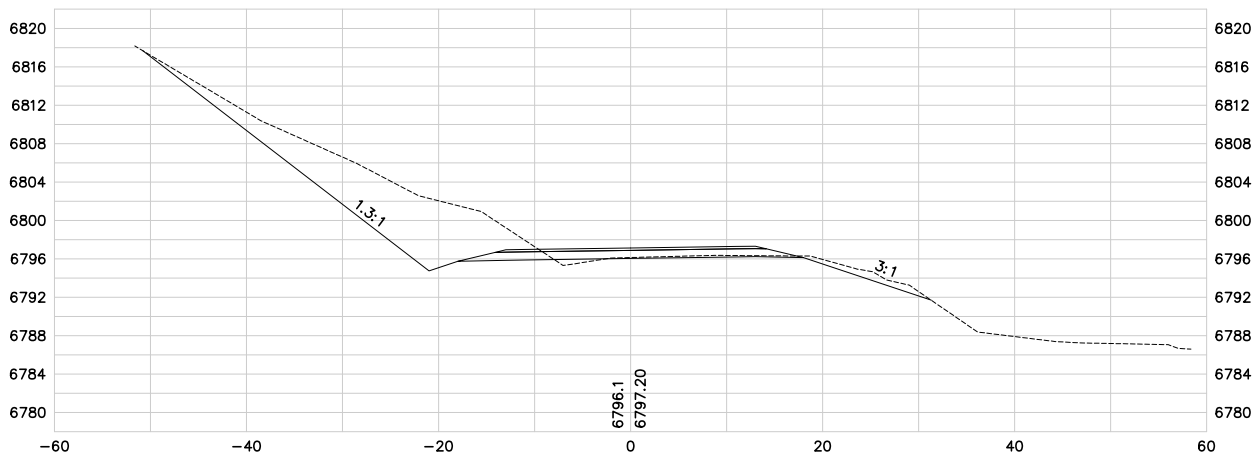

350+00

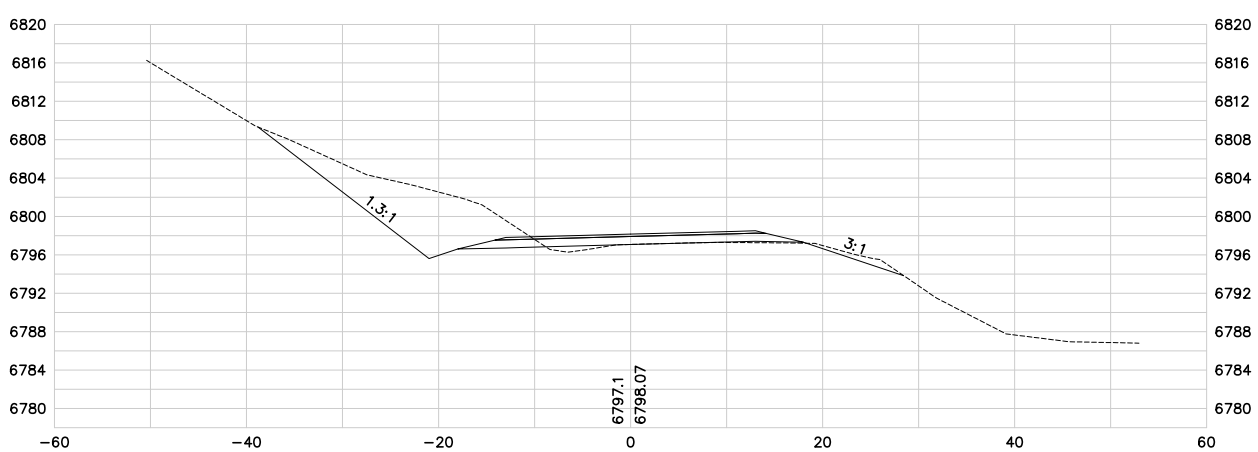

349+50

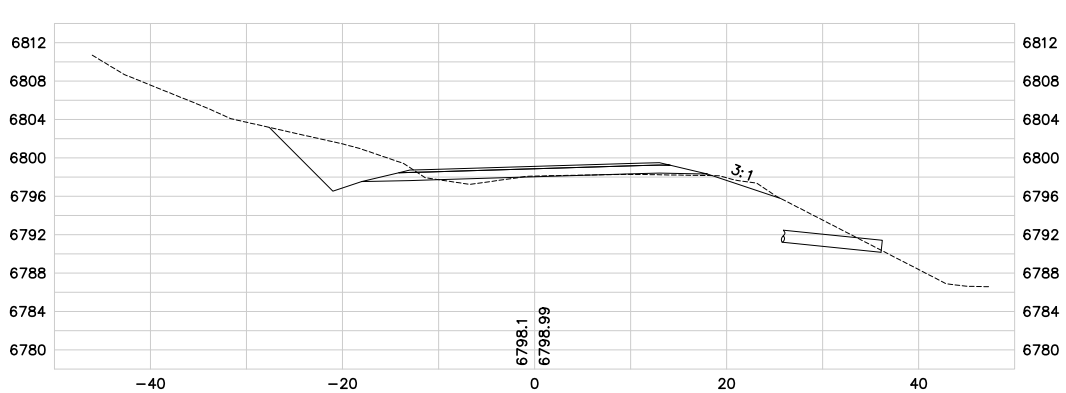

353+00

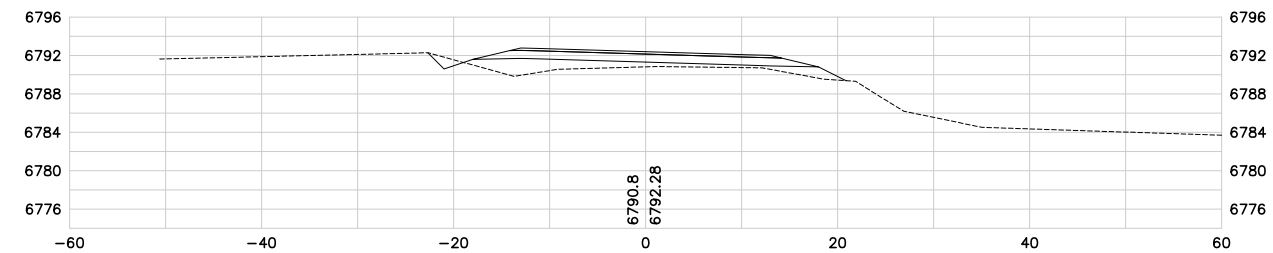

352+50

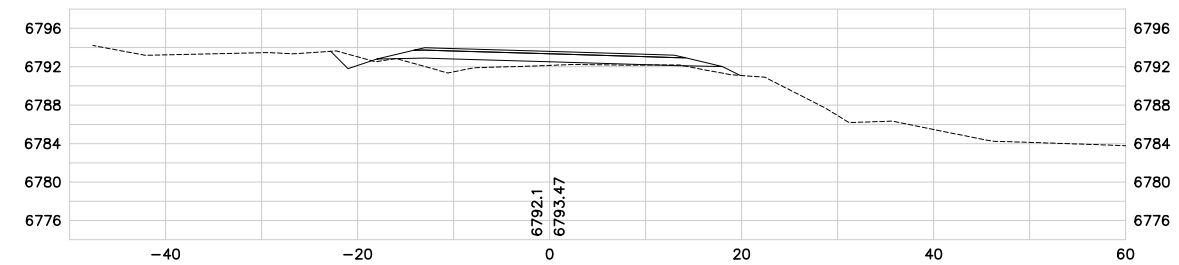

352+00

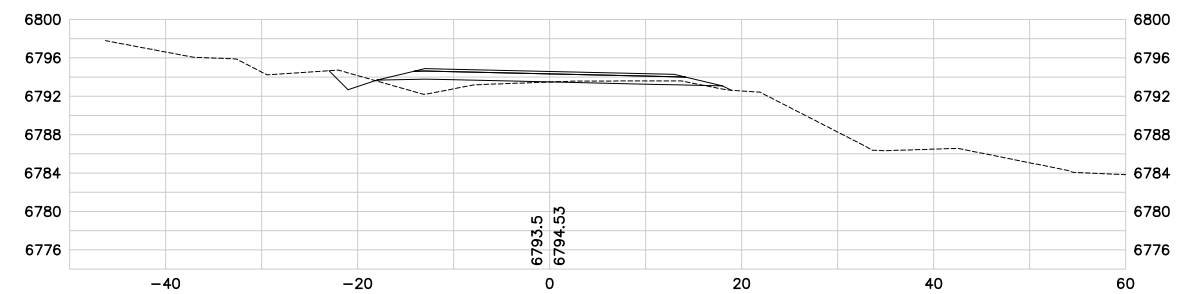

351+50

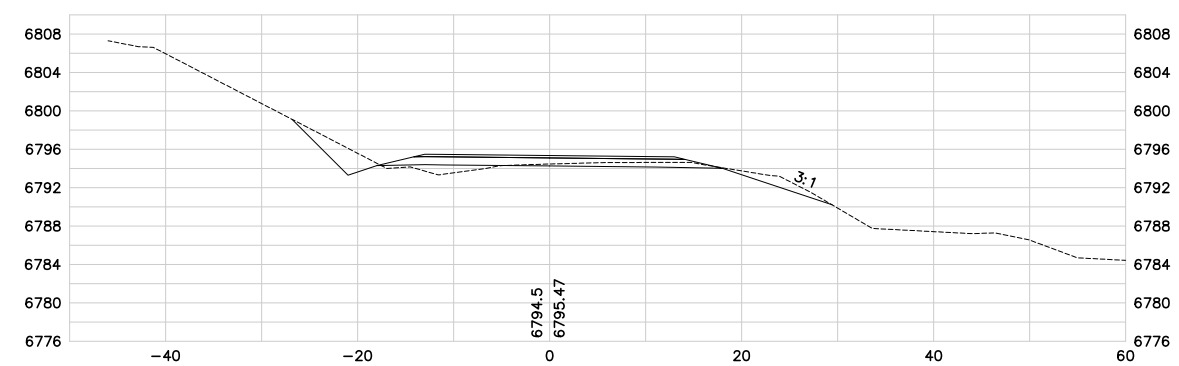

351+07.98

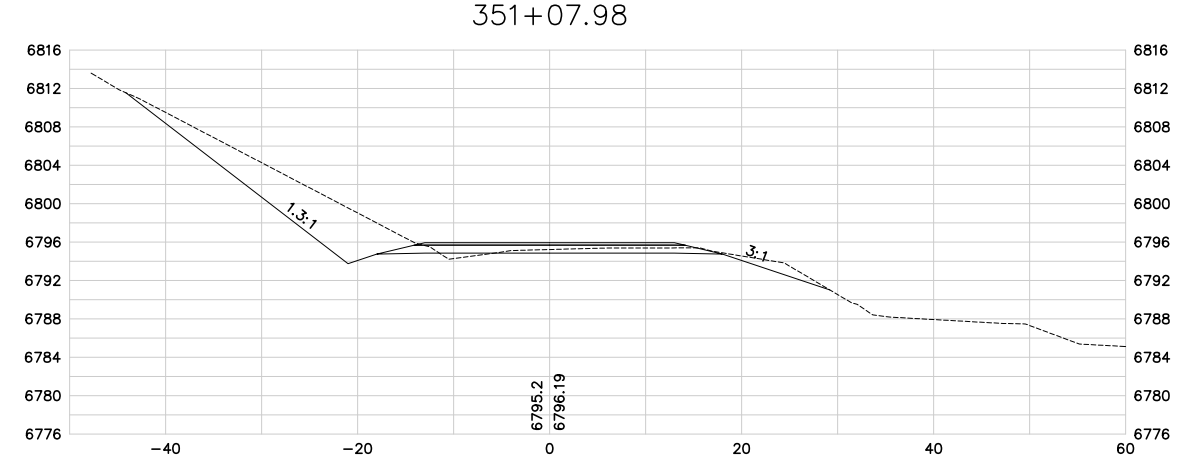

No.	Revision	By	Date
1	50% SUBMITTAL	WBL	6/23/06
2	95% SUBMITTAL	WBL	8/31/06
3	CONST. PLANS	WBL	11/10/06

WARNING
0 1 2
IF THIS BAR DOES NOT MEASURE 1" THEN DRAWING IS NOT TO SCALE

U.S.D.A. FOREST SERVICE – REGION 1
BEARTOOTH RANGER DISTRICT – CUSTER NATIONAL FOREST
RECONSTRUCTION OF WEST FORK ROCK CREEK ROAD #2071
PHASE IV
CROSS SECTION

GREAT WEST ENGINEERING
2030 11th AVENUE
HELENA, MT 59601
(406) 449-8627, FAX (406) 449-8631

Sheet No.
XS–10

F:\1-06148-USFS W FORK ROCK CREEK\CADD-06148\M551104\SHEETS\west_xs10.dwg 1/9/2007 1:24:39 PM MST

F:\1-06148-USFS W FORK ROCK CREEK\CADD-06148\M551104\SHEETS\west_xs10.dwg 1/9/2007 1:24:39 PM MST

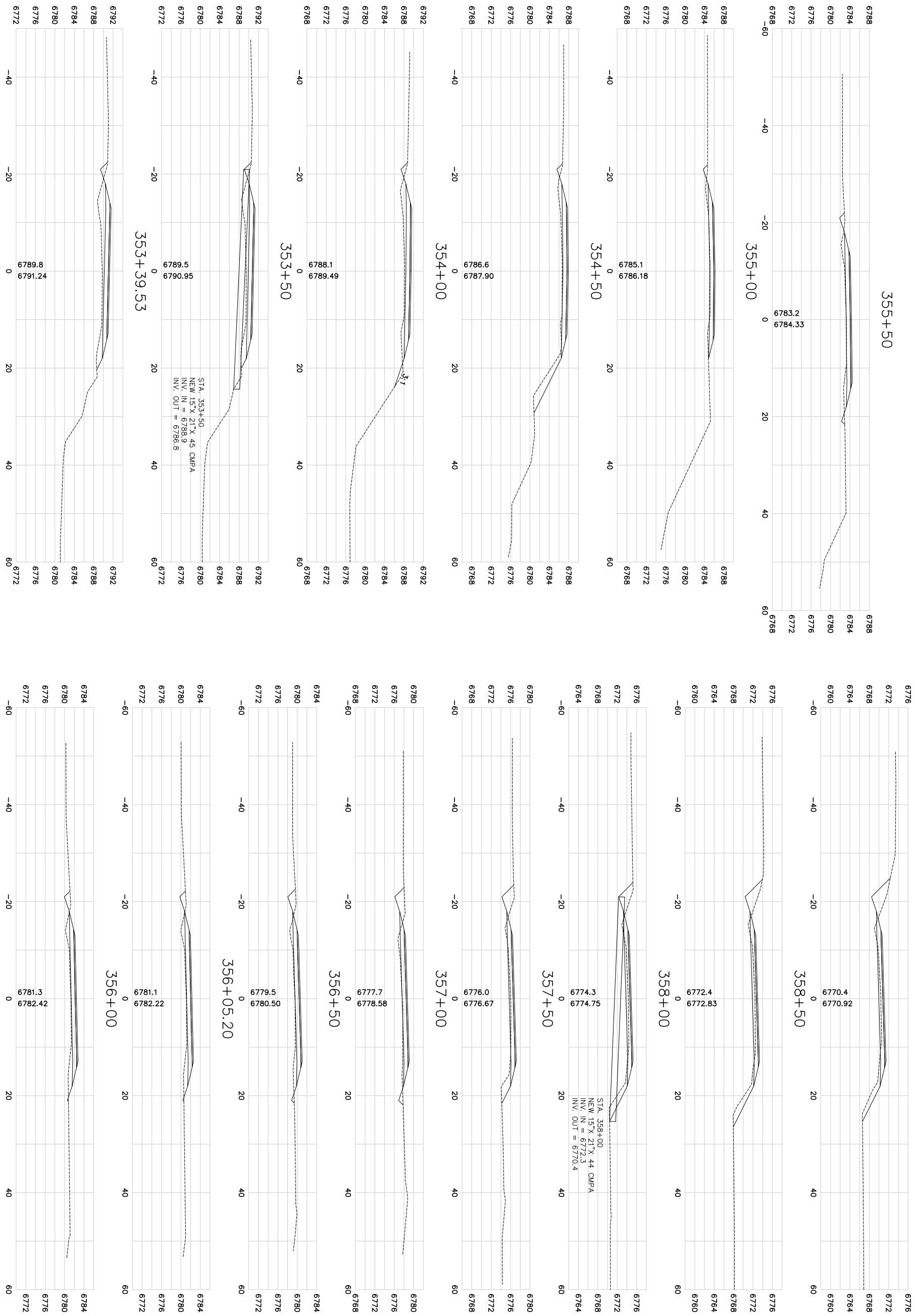

NOTE: ALL SLOPES PER TYPICAL SECTIONS UNLESS OTHERWISE LABELED.

AG-0355-S-09-0004

Sheet No. XS-11

GreatWest engineering

GREAT WEST ENGINEERING
2030 11th. AVENUE
HELENA, MT 59601
(406) 449-8627, FAX (406) 449-8631

U.S.D.A. FOREST SERVICE – REGION 1
BEARTOOTH RANGER DISTRICT – CUSTER NATIONAL FOREST

RECONSTRUCTION OF WEST FORK ROCK CREEK ROAD #2071
PHASE IV
CROSS SECTIONS

WARNING
0 ? 1
IF THIS BAR DOES NOT MEASURE 1" THEN DRAWING IS NOT TO SCALE

No.	Revision	By	Date
1	50% SUBMITTAL	WBL	6/23/06
2	95% SUBMITTAL	WBL	8/31/06
3	CONST. PLANS	WBL	11/10/06

AG-0355-S-09-0004

NOTE: ALL SLOPES PER TYPICAL SECTIONS UNLESS OTHERWISE LABELED.

361+93

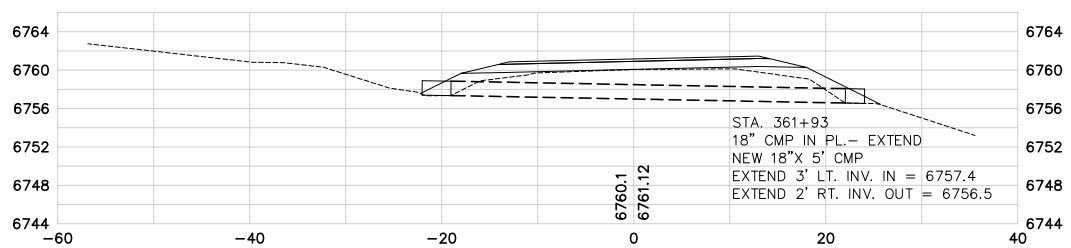

361+82.43

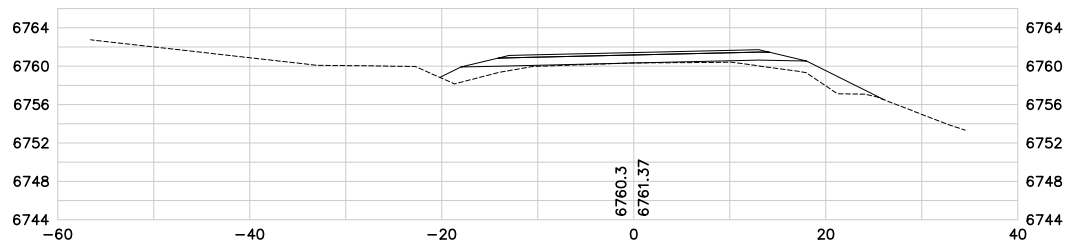

361+50

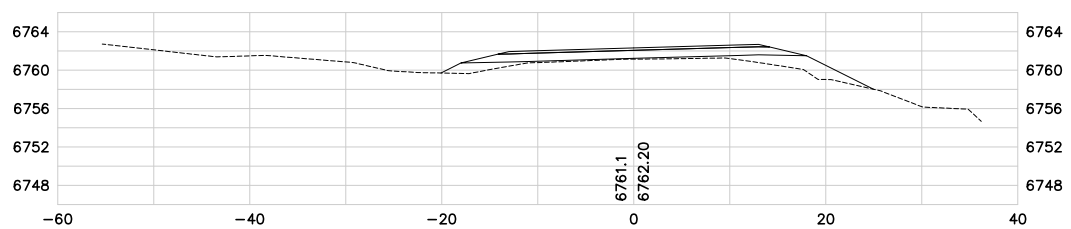

361+00

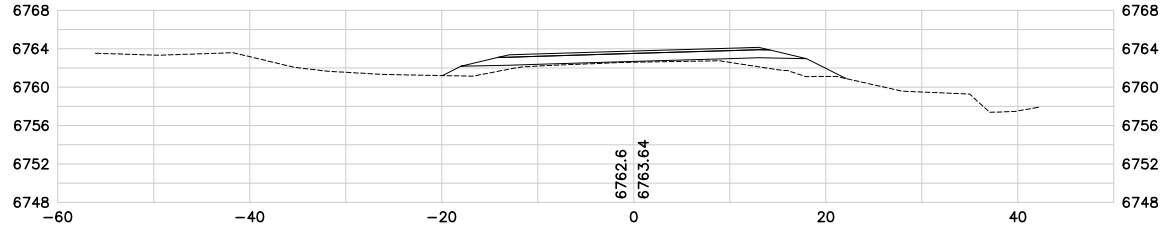

360+50

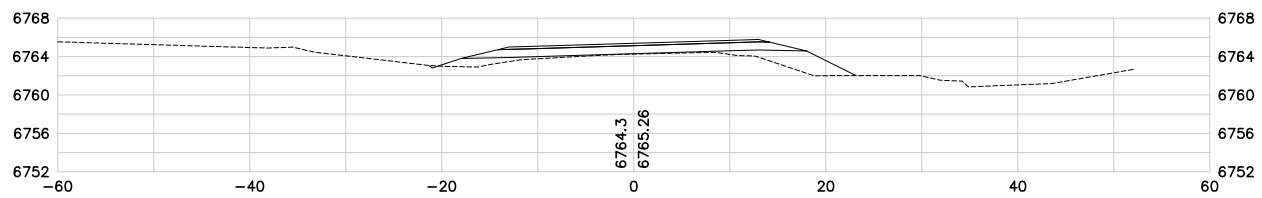

360+00

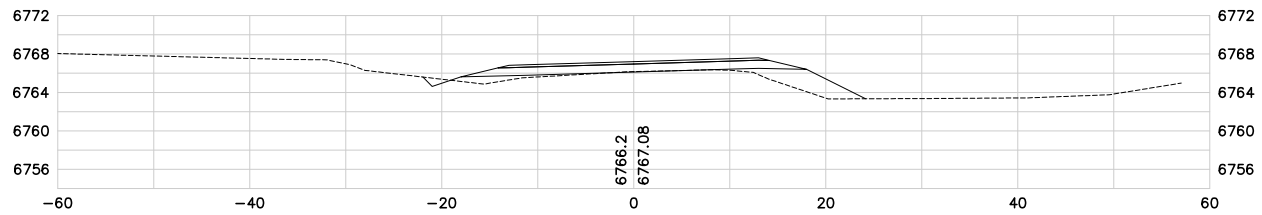

359+50

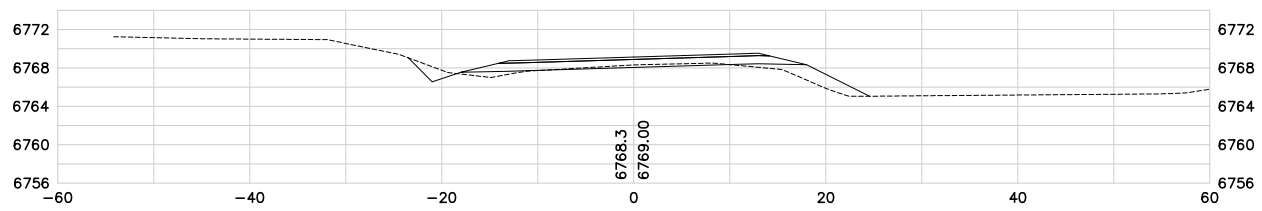

365+00

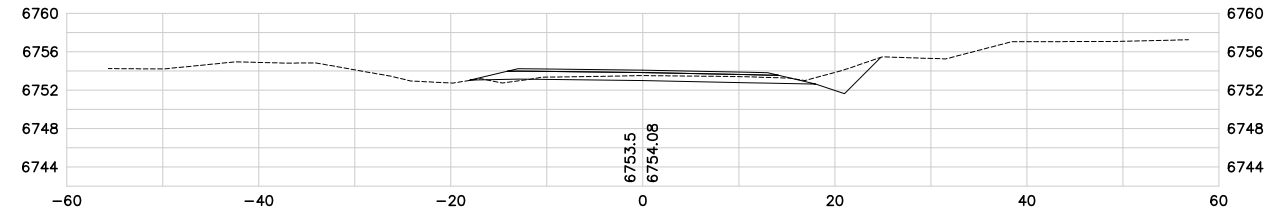

364+50

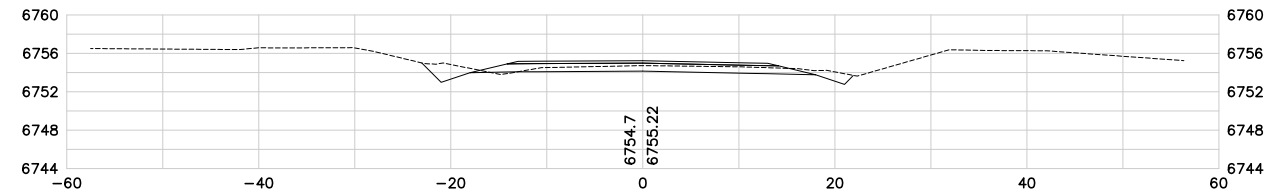

364+00

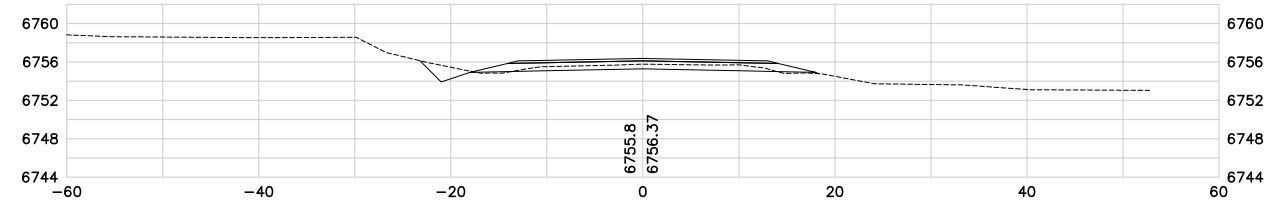

363+50

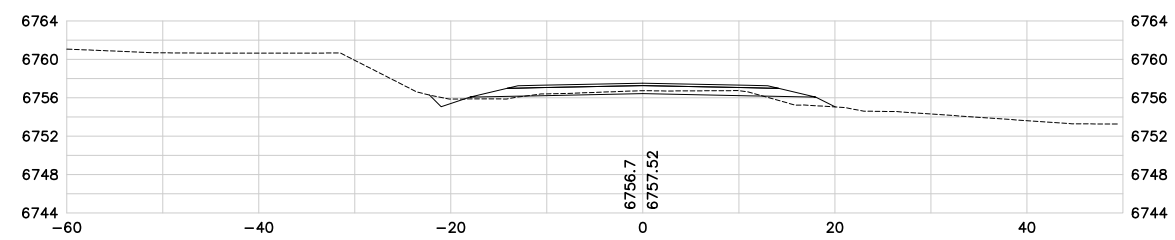

363+00

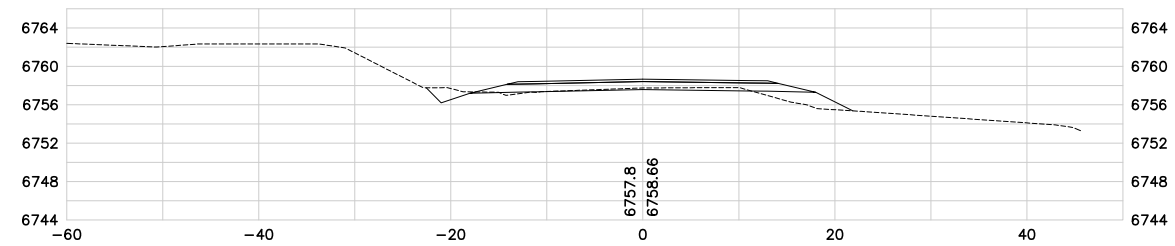

362+50

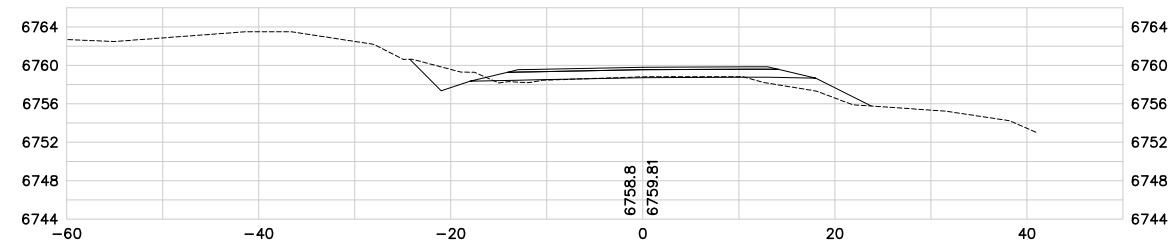

362+00

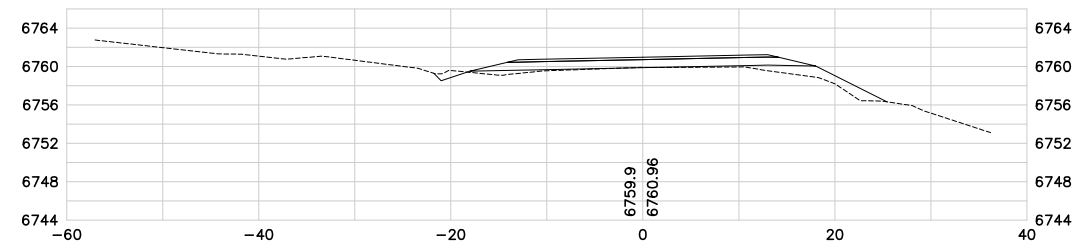

No.	Revision	By	Date
1	50% SUBMITTAL	WBL	6/23/06
2	95% SUBMITTAL	WBL	8/31/06
3	CONST. PLANS	WBL	11/10/06

WARNING
0 1 2
IF THIS BAR DOES NOT MEASURE 1" THEN DRAWING IS NOT TO SCALE

U.S.D.A. FOREST SERVICE – REGION 1
BEARTOOTH RANGER DISTRICT – CUSTER NATIONAL FOREST
RECONSTRUCTION OF WEST FORK ROCK CREEK ROAD #2071
PHASE IV
CROSS SECTIONS

GREAT WEST ENGINEERING
2030 11th AVENUE
HELENA, MT 59601
(406) 449-8627, FAX (406) 449-8631

GreatWest engineering

Sheet No.
XS–12

F:\1-06148-USFS W FORK ROCK CREEK\CADD-06148\M551104\SHEETS\west_xs10.dwg 1/9/2007 1:24:39 PM MST

NOTE: ALL SLOPES PER TYPICAL SECTIONS UNLESS OTHERWISE LABELED.

AG-0355-S-09-0004

368+00

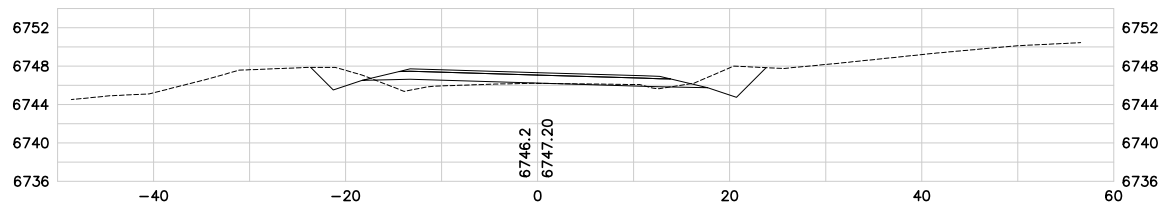

367+50

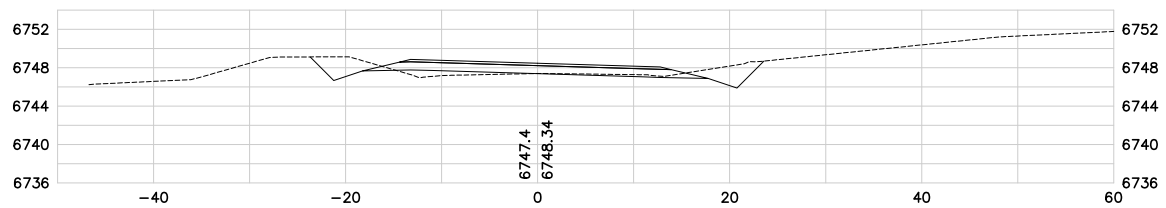

367+00

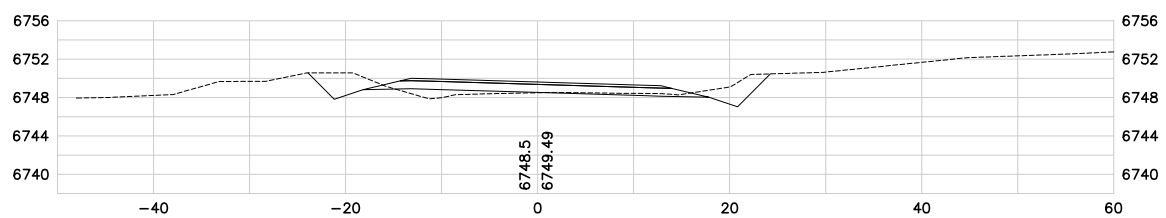

366+50

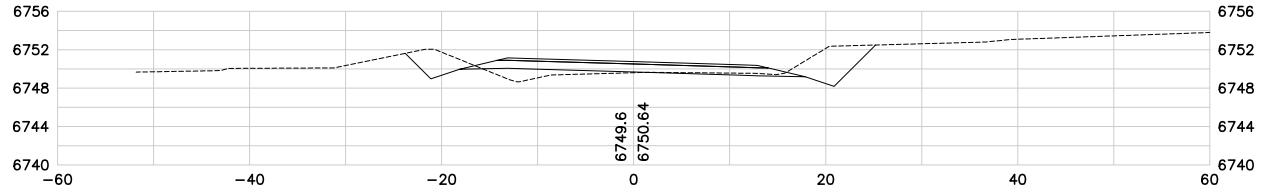

366+00

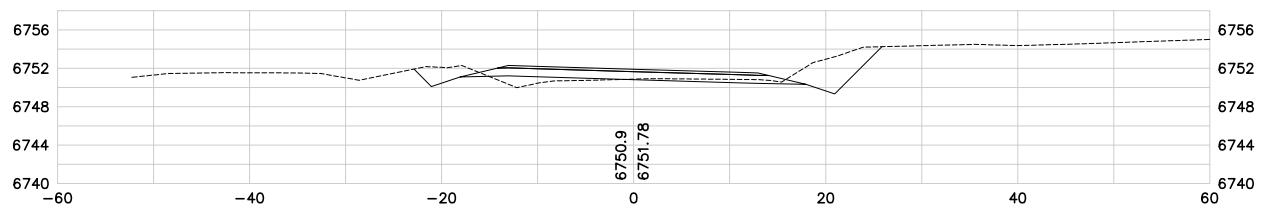

365+50

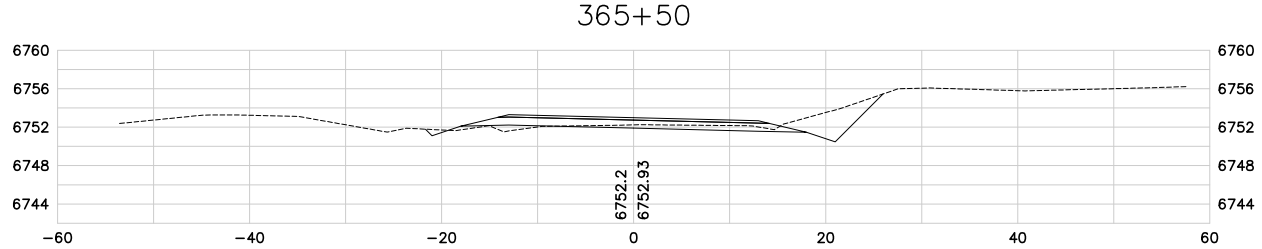

365+43.93

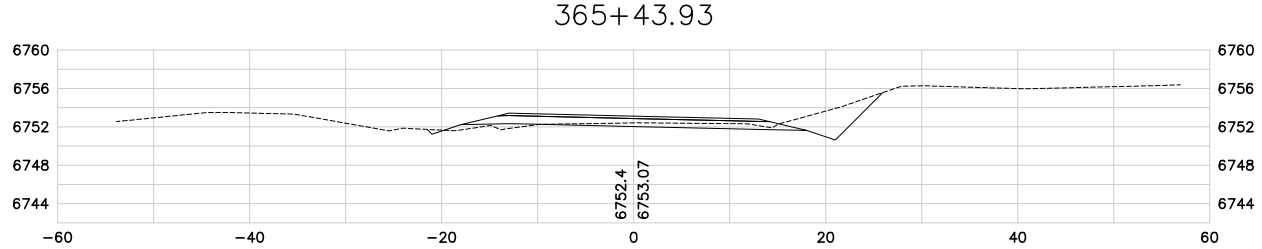

371+00

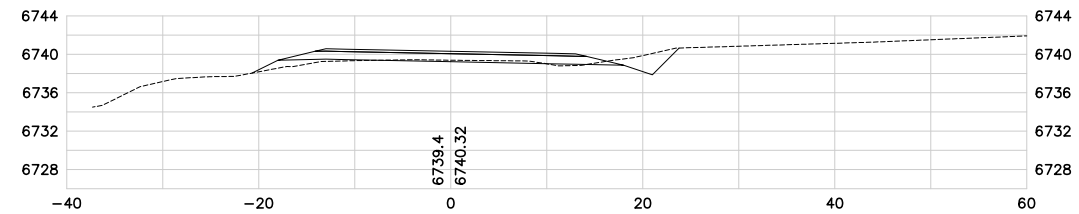

370+50

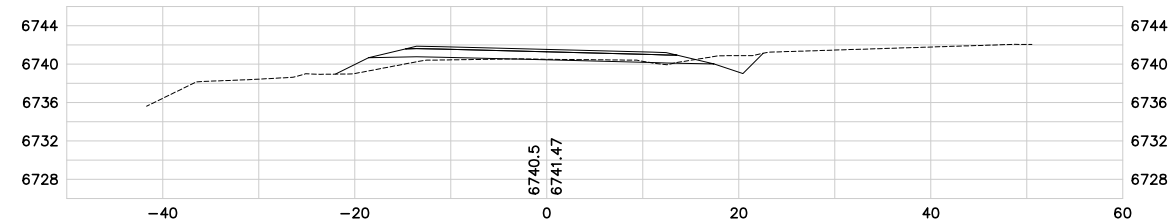

370+46.17

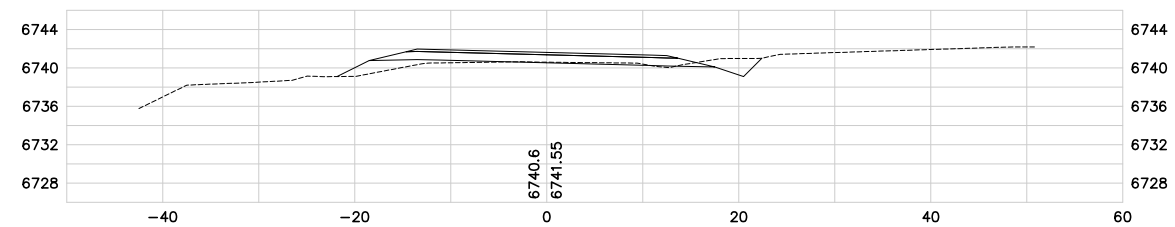

370+00

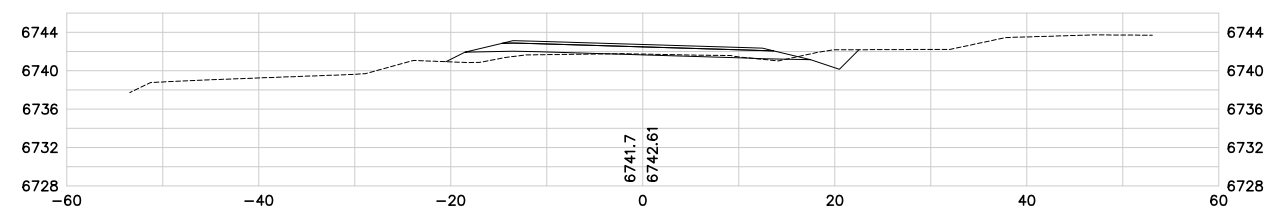

369+50

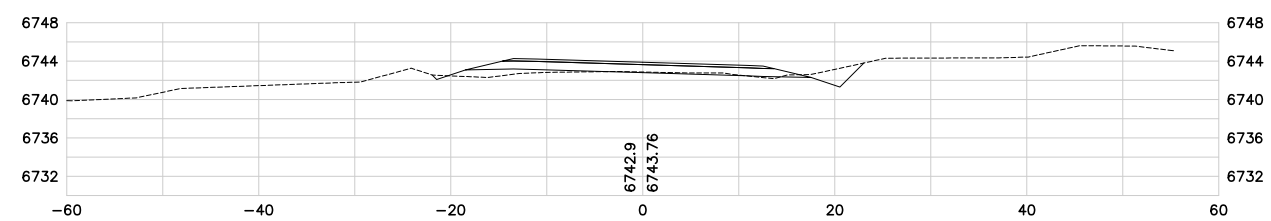

369+00

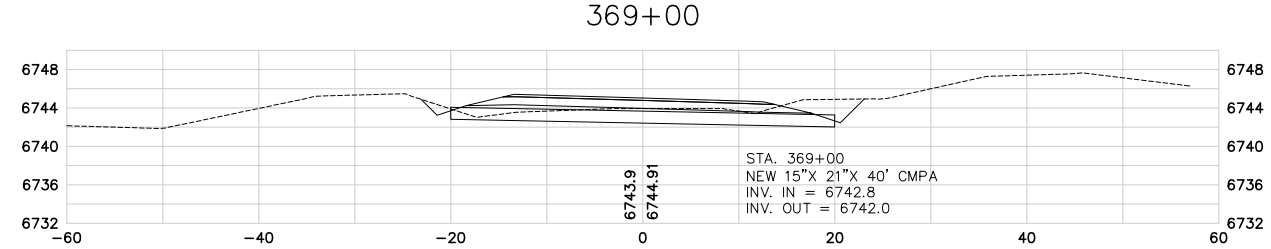

368+50

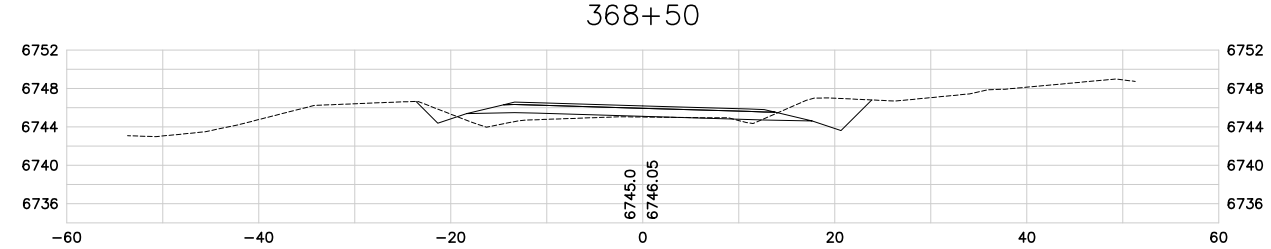

No.	Revision	By	Date
1	50% SUBMITTAL	WBL	6/23/06
2	95% SUBMITTAL	WBL	8/31/06
3	CONST. PLANS	WBL	11/10/06

WARNING
0 1 2
IF THIS BAR DOES NOT MEASURE 1" THEN DRAWING IS NOT TO SCALE

U.S.D.A. FOREST SERVICE – REGION 1
BEARTOOTH RANGER DISTRICT – CUSTER NATIONAL FOREST
RECONSTRUCTION OF WEST FORK ROCK CREEK ROAD #2071
PHASE IV
CROSS SECTIONS

GREAT WEST ENGINEERING
2030 11th AVENUE
HELENA, MT 59601
(406) 449-8627, FAX (406) 449-8631

GreatWest engineering

Sheet No.
XS–13

F:\1-06148-USFS W FORK ROCK CREEK\CADD-06148\M551104\SHEETS\west_xs10.dwg 1/9/2007 1:24:39 PM MST

NOTE: ALL SLOPES PER TYPICAL SECTIONS UNLESS OTHERWISE LABELED.

AG-0355-S-09-0004

374+00

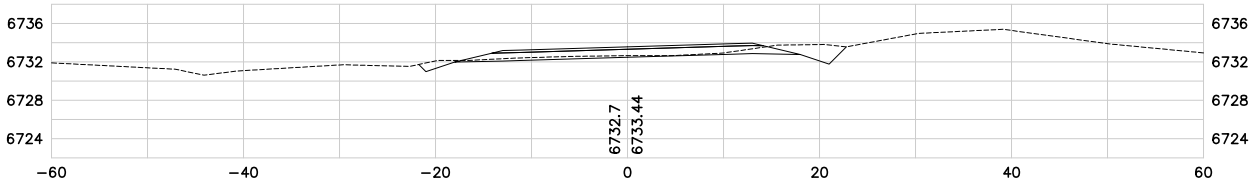

373+50

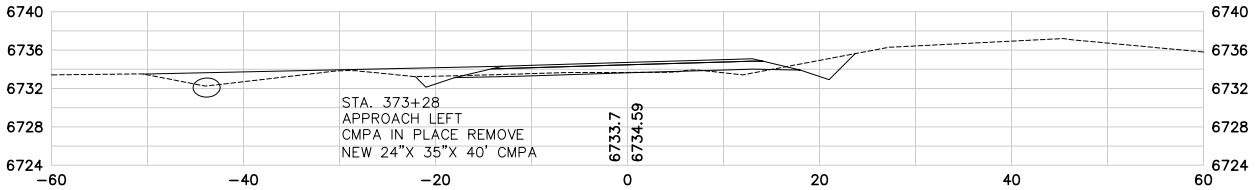

373+00

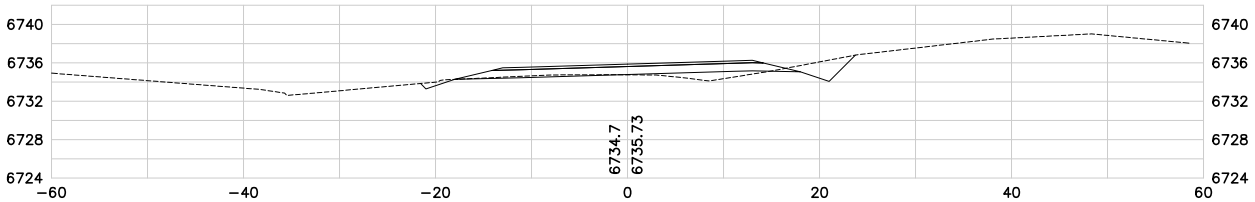

372+50

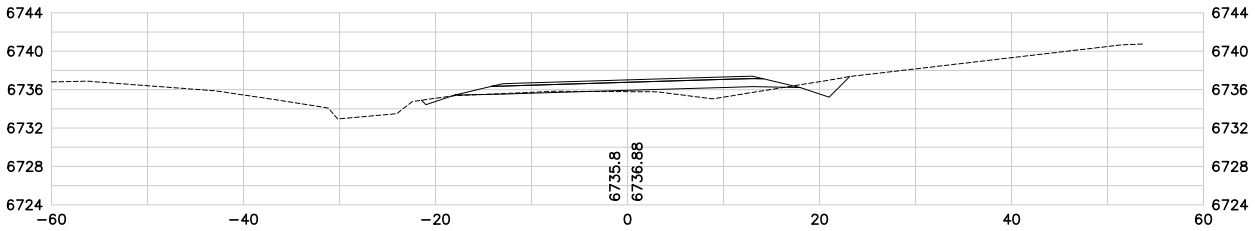

372+00

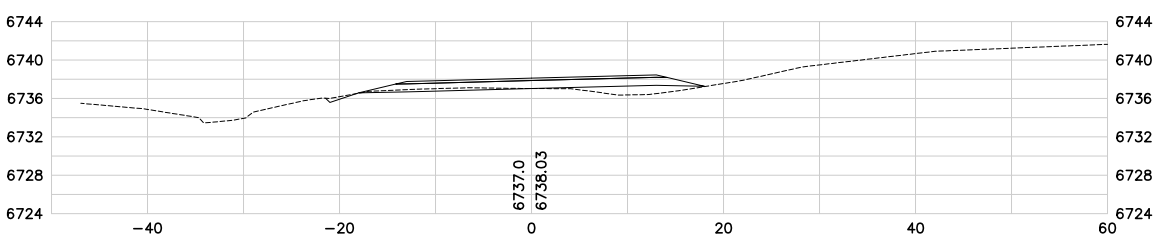

371+96.99

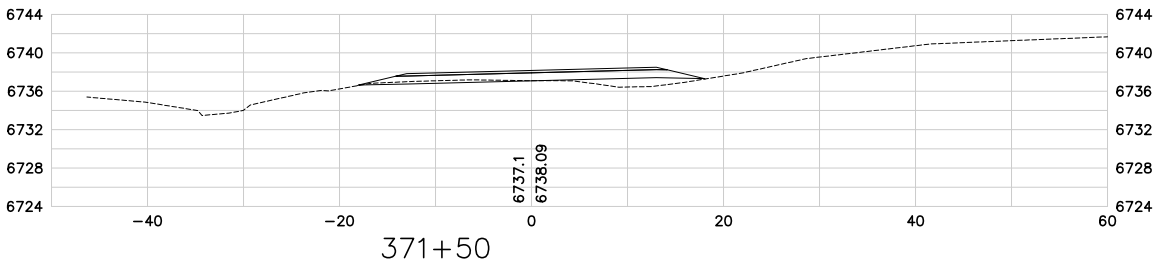

371+50

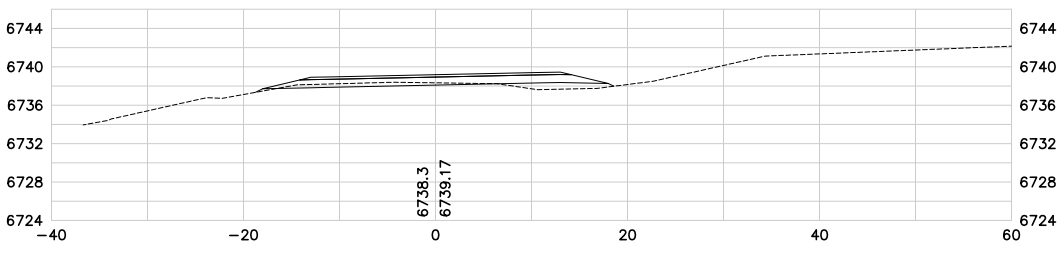

377+00

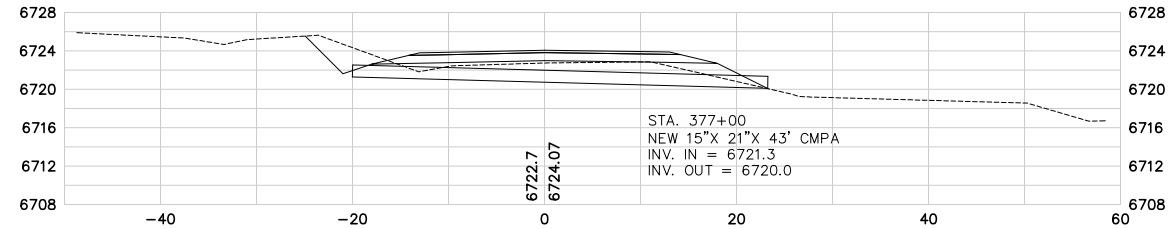

376+50

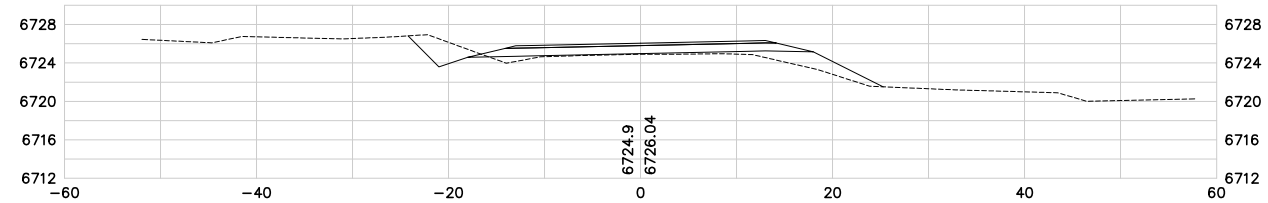

376+05.17

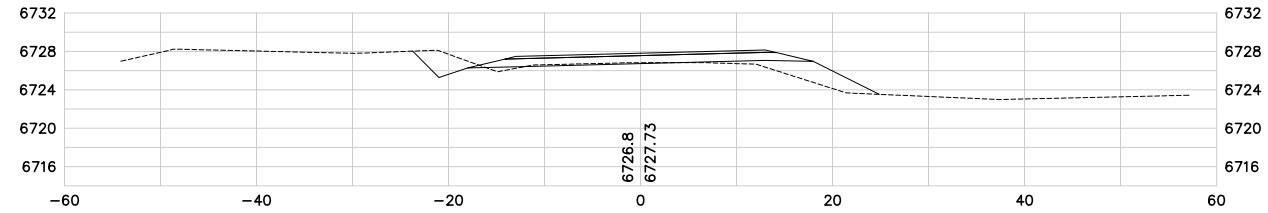

376+00

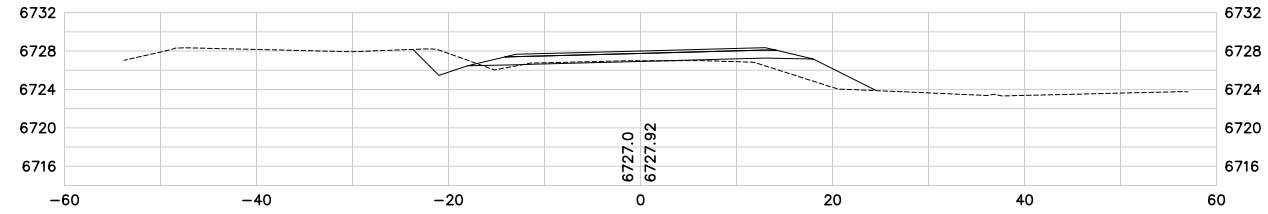

375+50

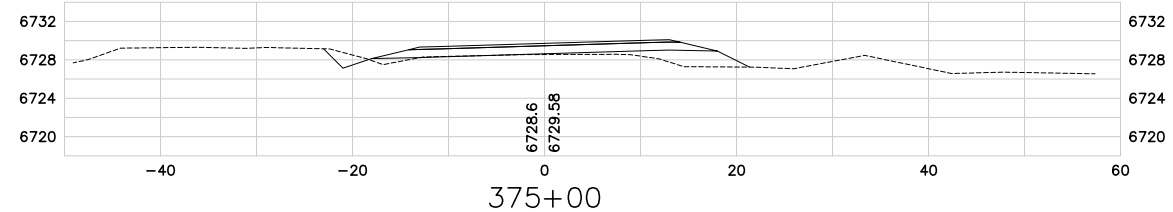

375+00

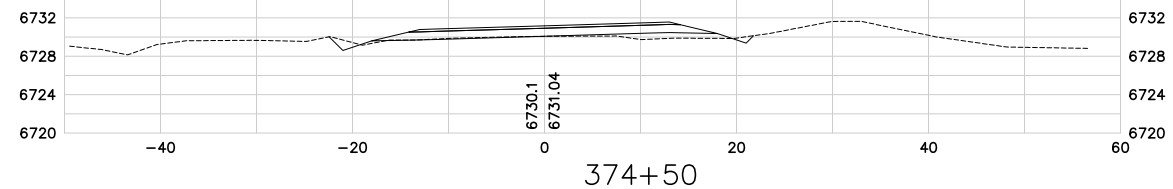

374+50

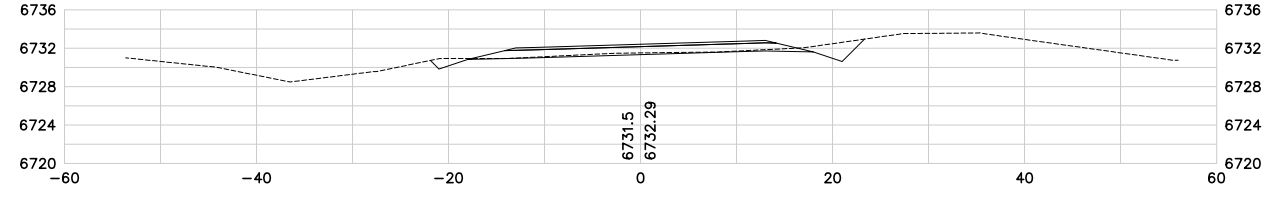

No.	Revision	By	Date
1	50% SUBMITTAL	WBL	6/23/06
2	95% SUBMITTAL	WBL	8/31/06
3	CONST. PLANS	WBL	11/10/06

WARNING
0 1 2
IF THIS BAR DOES NOT MEASURE 1" THEN DRAWING IS NOT TO SCALE

U.S.D.A. FOREST SERVICE – REGION 1
BEARTOOTH RANGER DISTRICT – CUSTER NATIONAL FOREST
RECONSTRUCTION OF WEST FORK ROCK CREEK ROAD #2071
PHASE IV
CROSS SECTIONS

GREAT WEST ENGINEERING
2030 11th. AVENUE
HELENA, MT 59601
(406) 449-8627, FAX (406) 449-8631

GreatWest engineering

Sheet No.
XS–14

F:\1–06148–USFS W FORK ROCK CREEK\CADD–06148\W551104\SHEETS\west_xs10.dwg 1/9/2007 1:24:39 PM MST

NOTE: ALL SLOPES PER TYPICAL SECTIONS UNLESS OTHERWISE LABELED.

AG-0355-S-09-0004

379+00

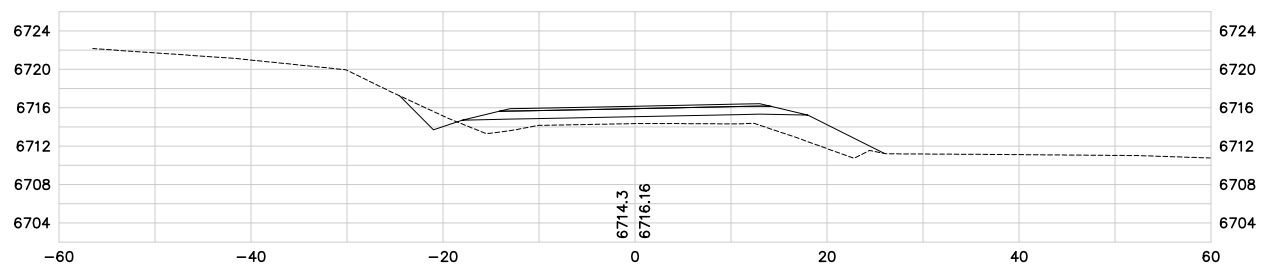

378+50

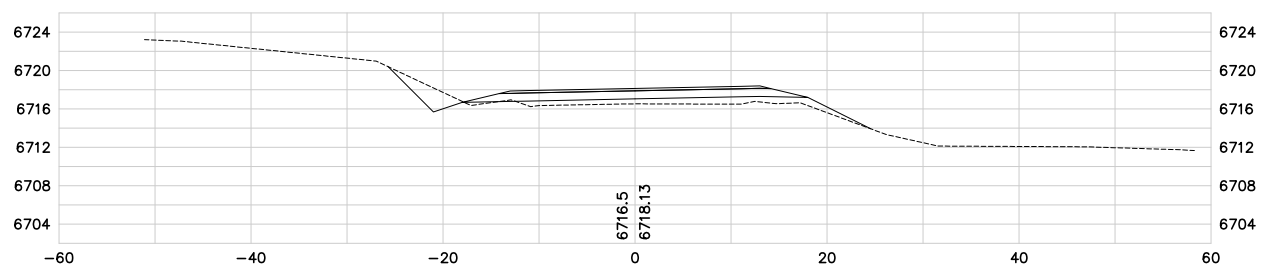

378+09.84

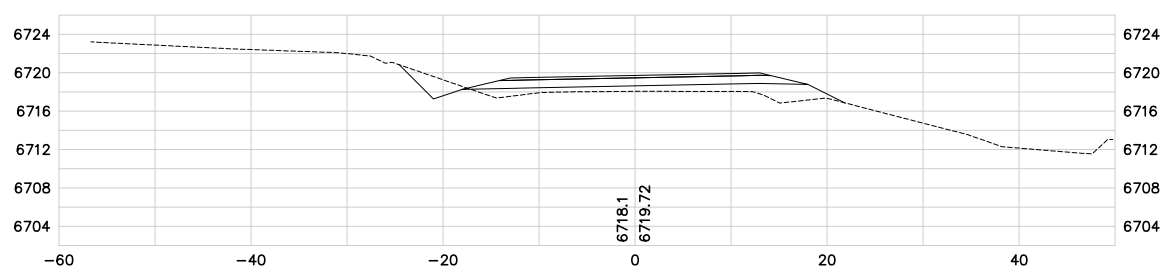

378+00

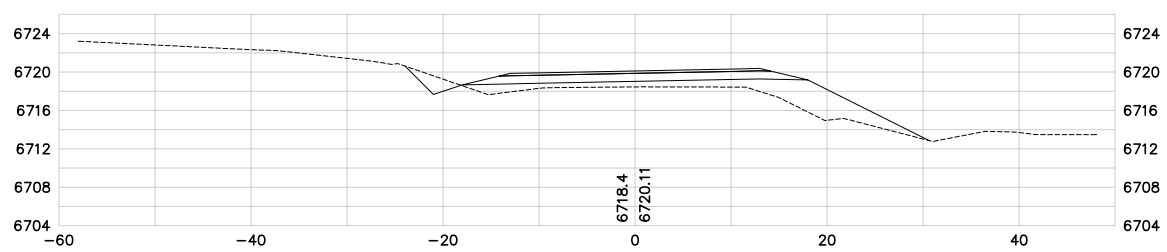

377+87

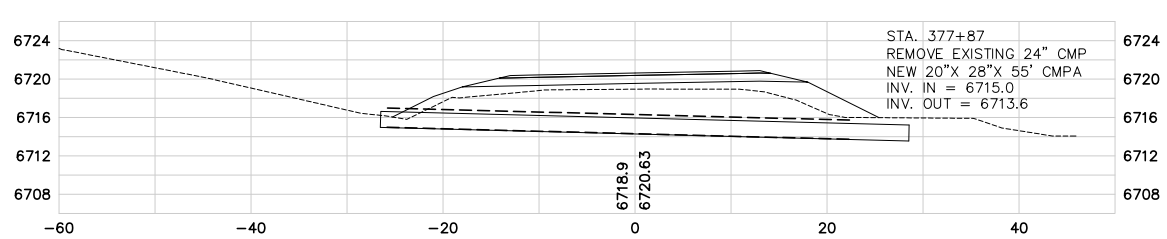

377+50

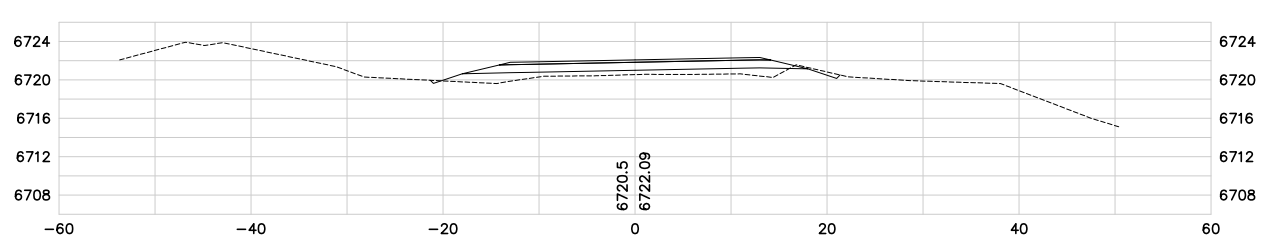

382+00

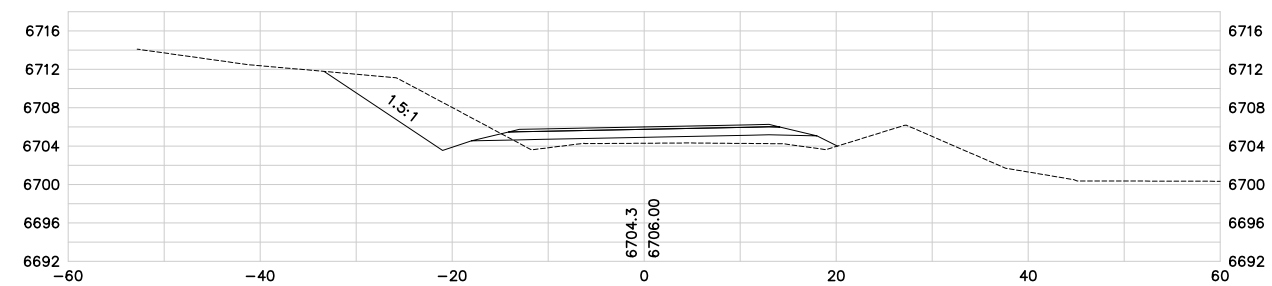

381+50

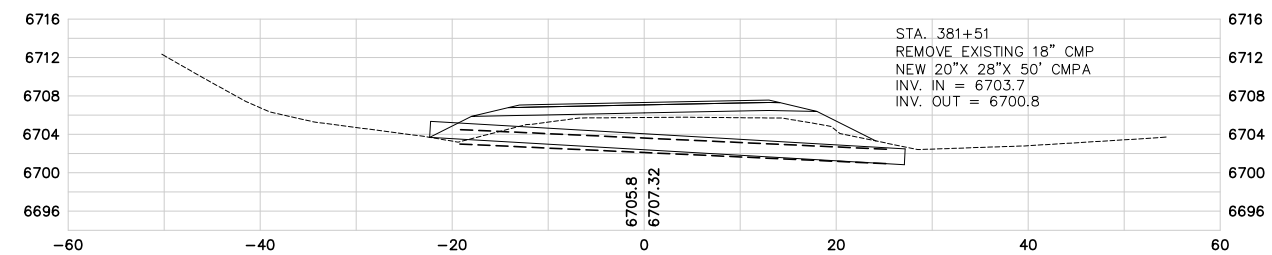

381+00

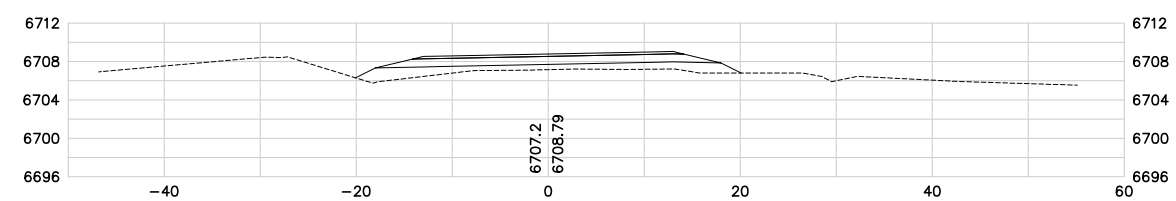

380+50

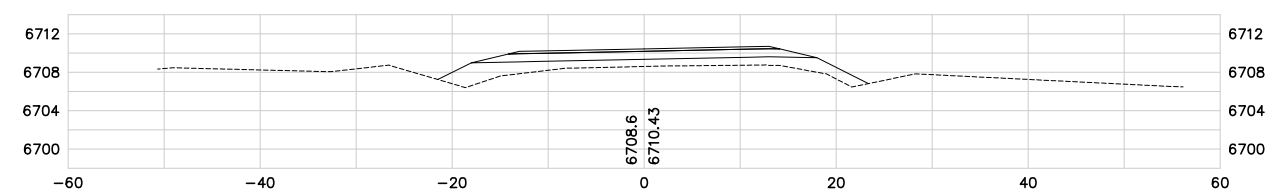

380+00

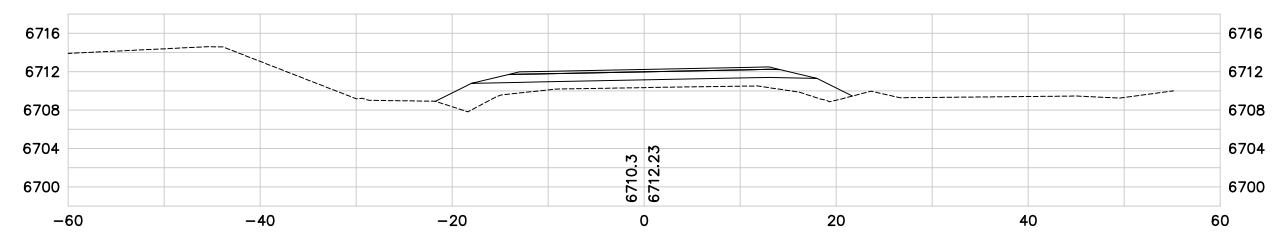

379+50

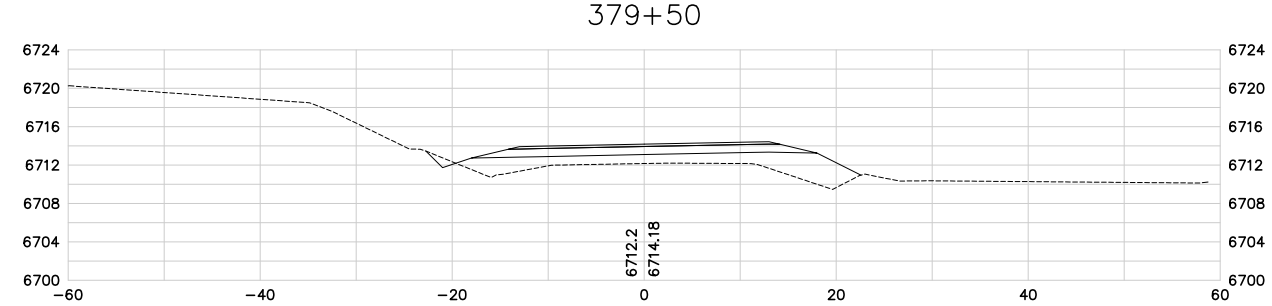

No.	Revision	By	Date
1	50% SUBMITTAL	WBL	6/23/06
2	95% SUBMITTAL	WBL	8/31/06
3	CONST. PLANS	WBL	11/10/06

WARNING
0 1 2
IF THIS BAR DOES NOT MEASURE 1" THEN DRAWING IS NOT TO SCALE

U.S.D.A. FOREST SERVICE – REGION 1
BEARTOOTH RANGER DISTRICT – CUSTER NATIONAL FOREST
RECONSTRUCTION OF WEST FORK ROCK CREEK ROAD #2071
PHASE IV
CROSS SECTIONS

GREAT WEST ENGINEERING
2030 11th AVENUE
HELENA, MT 59601
(406) 449-8627, FAX (406) 449-8631

Sheet No.
XS-15

F:\1-06148-USFS W FORK ROCK CREEK\CADD-06148\M551104\SHEETS\west_xs10.dwg 1/9/2007 1:24:39 PM MST

NOTE: ALL SLOPES PER TYPICAL SECTIONS UNLESS OTHERWISE LABELED.

384+00

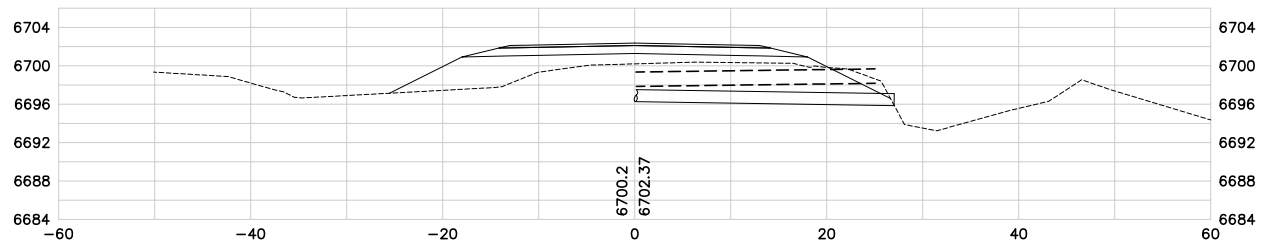

383+90

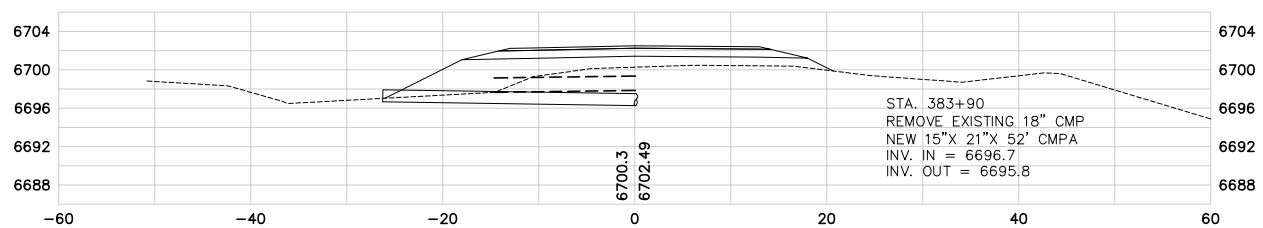

383+50

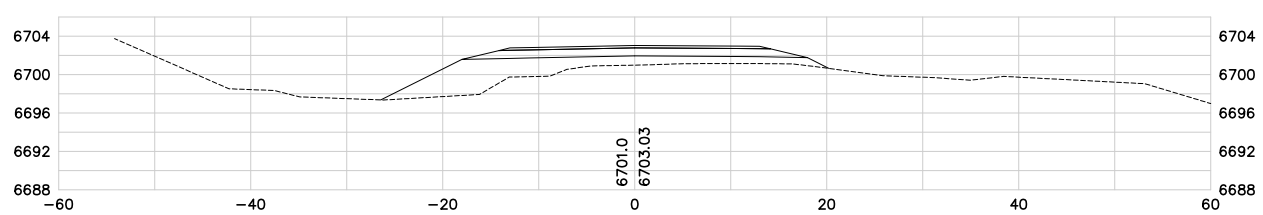

383+00

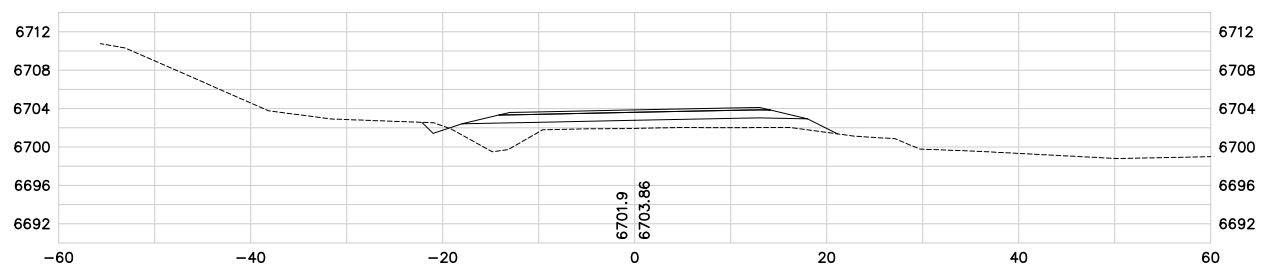

382+67.62

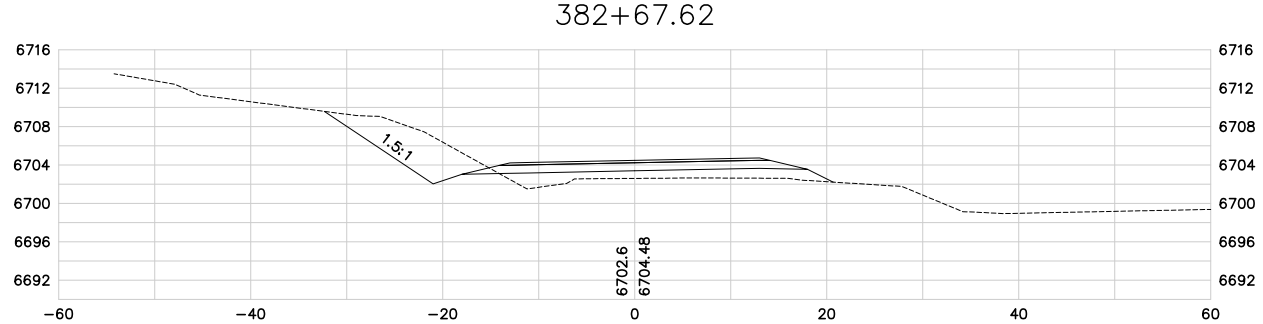

382+50

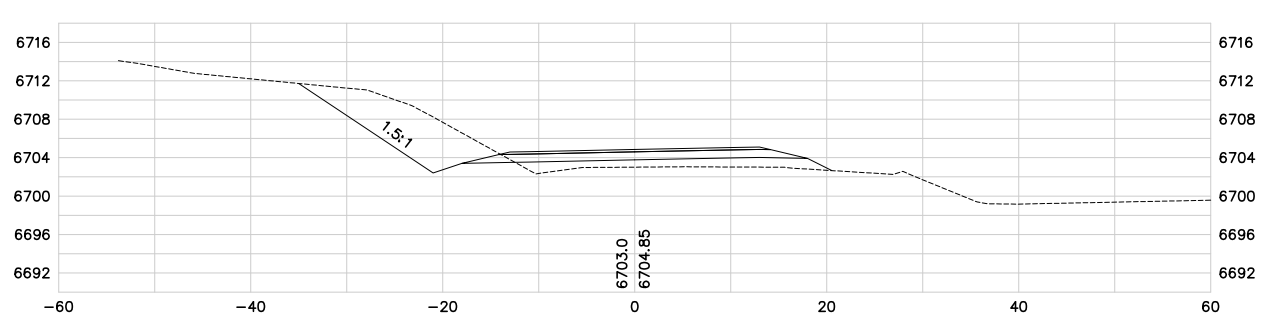

386+50

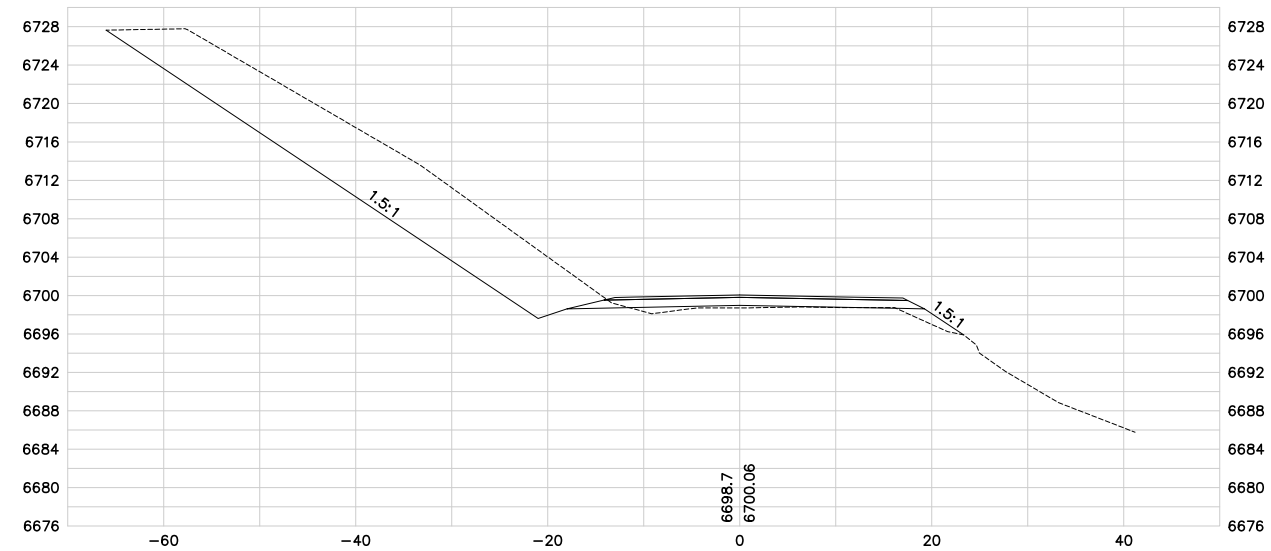

386+00

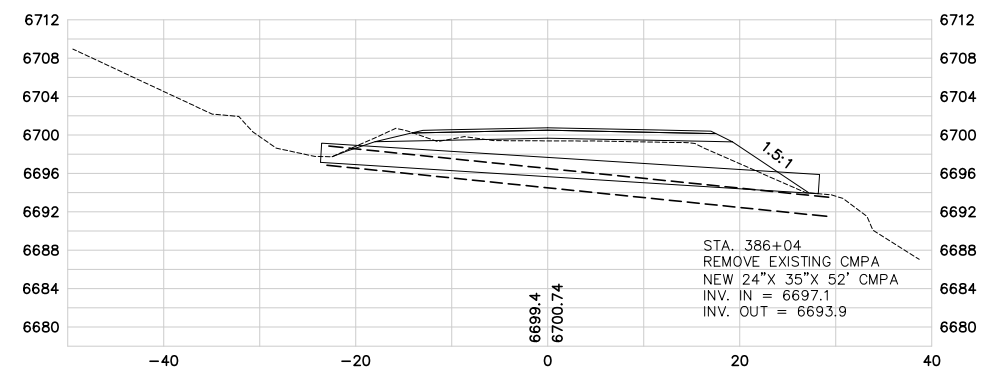

385+50

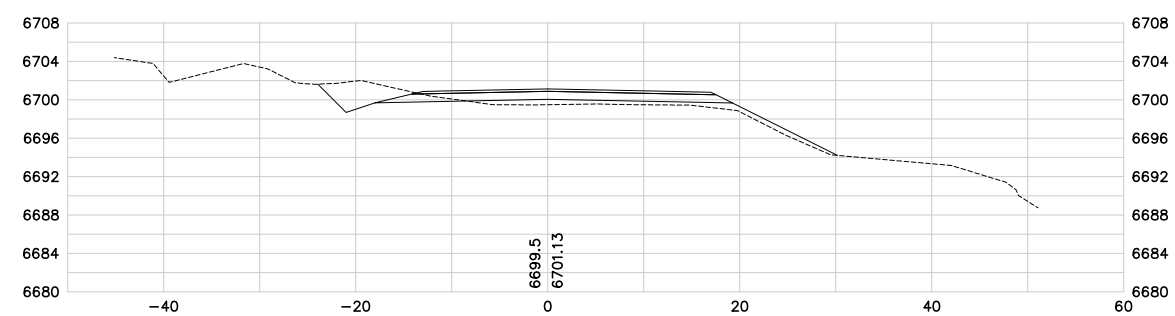

385+00

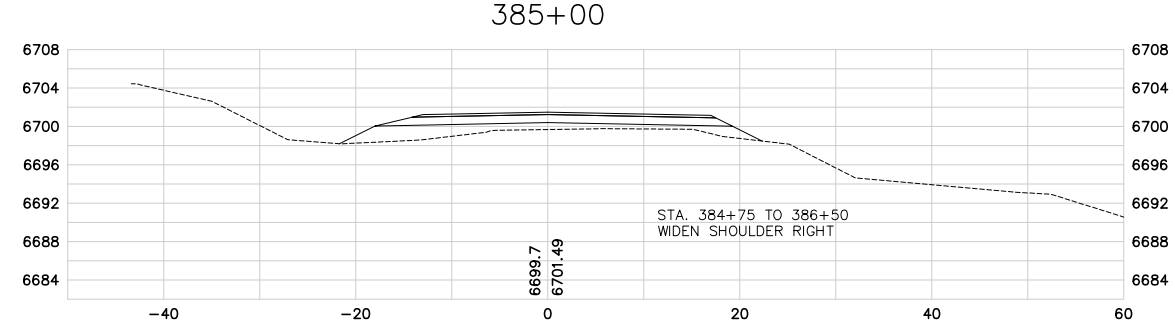

384+50

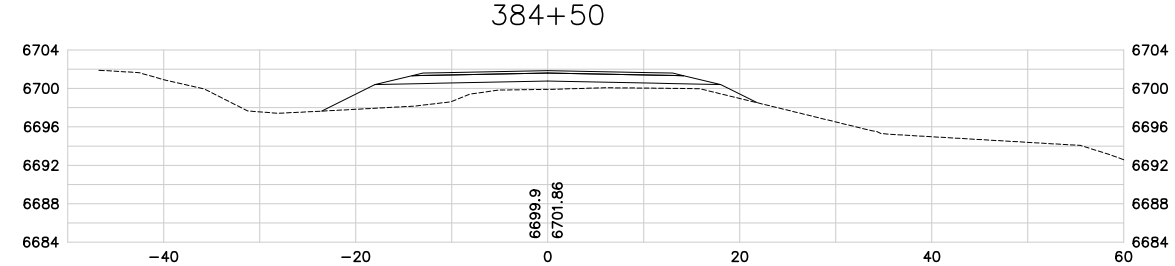

AG-0355-S-09-0004

No.	Revision	By	Date
1	50% SUBMITTAL	WBL	6/23/06
2	95% SUBMITTAL	WBL	8/31/06
3	CONST. PLANS	WBL	11/10/06

WARNING
0 1 2
IF THIS BAR DOES NOT MEASURE 1" THEN DRAWING IS NOT TO SCALE

U.S.D.A. FOREST SERVICE – REGION 1
BEARTOOTH RANGER DISTRICT – CUSTER NATIONAL FOREST
RECONSTRUCTION OF WEST FORK ROCK CREEK ROAD #2071
PHASE IV
CROSS SECTIONS

GREAT WEST ENGINEERING
2030 11th AVENUE
HELENA, MT 59601
(406) 449-8627, FAX (406) 449-8631

Sheet No.
XS–16

F:\1-06148-USFS W FORK ROCK CREEK\CADD-06148\W55104\SHEETS\west_xs10.dwg 1/9/2007 1:24:39 PM MST

NOTE: ALL SLOPES PER TYPICAL SECTIONS UNLESS OTHERWISE LABELED.

387+86.31

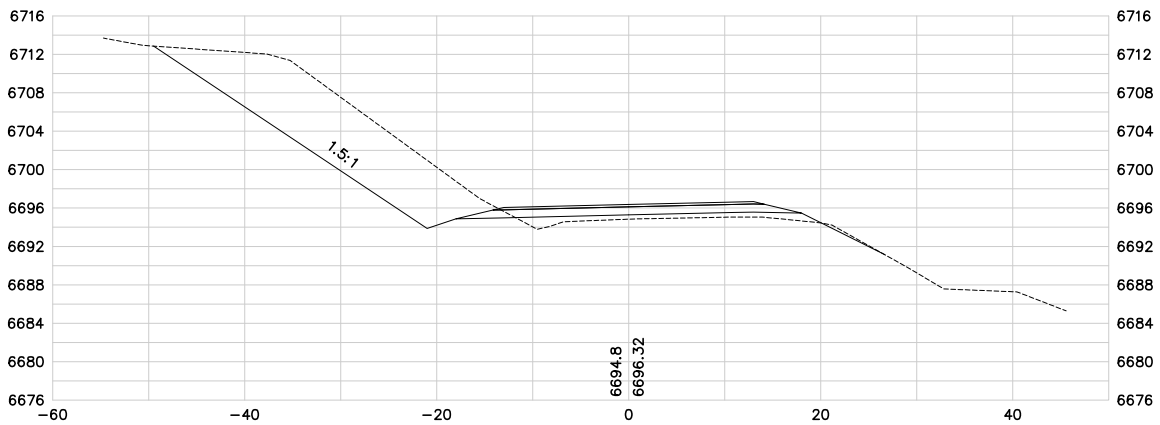

387+50

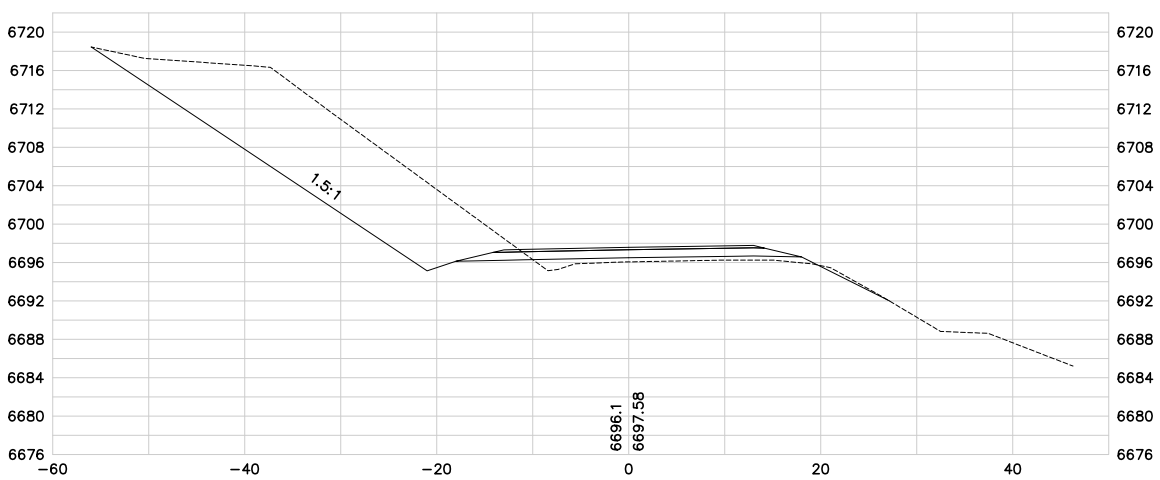

387+00

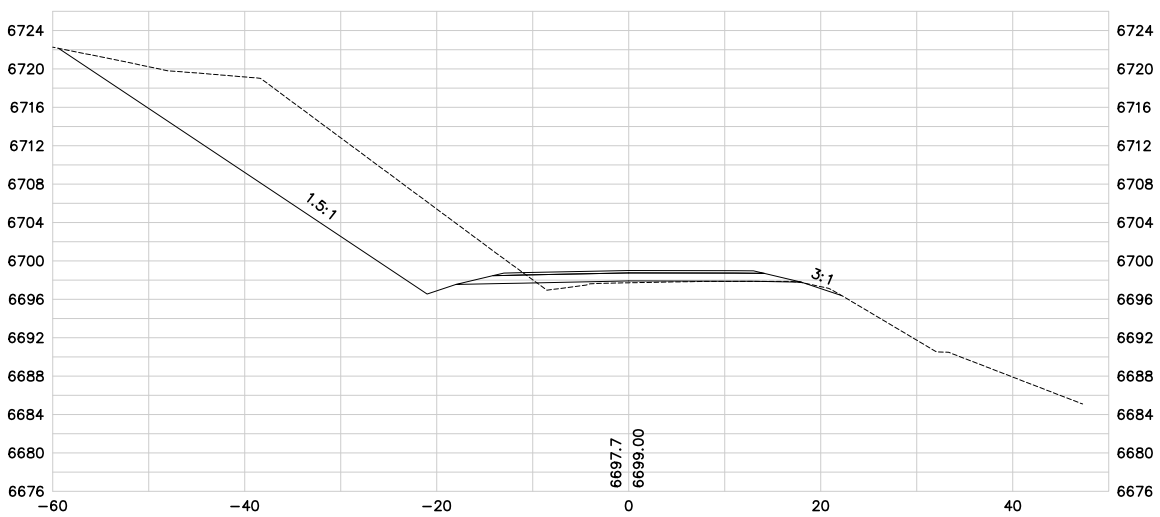

389+50

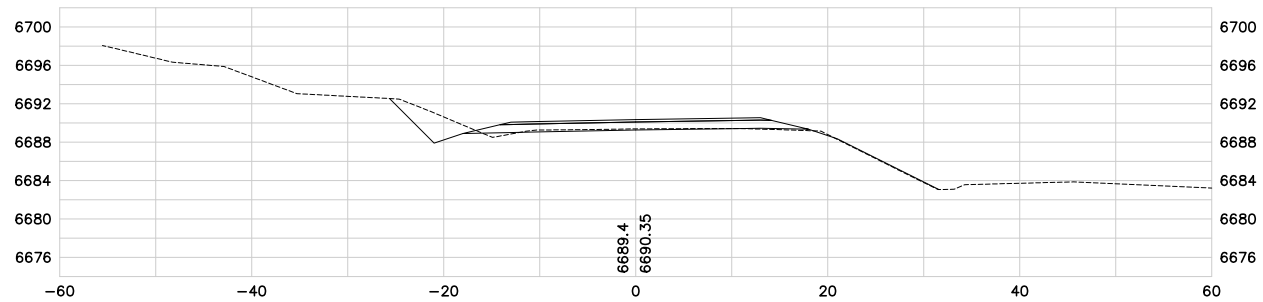

389+13.83

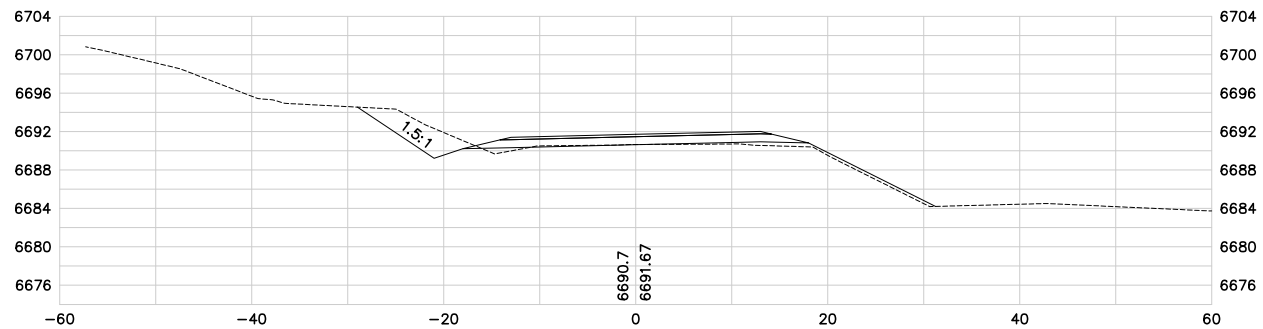

389+00

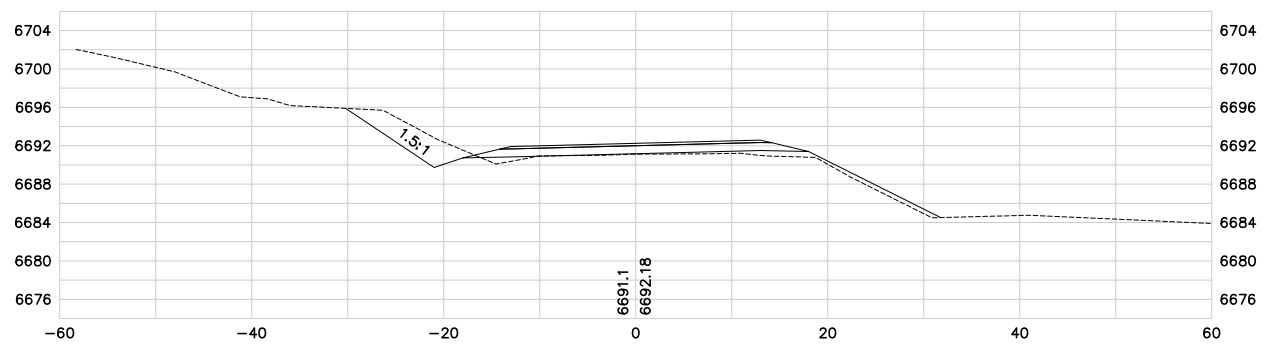

388+50

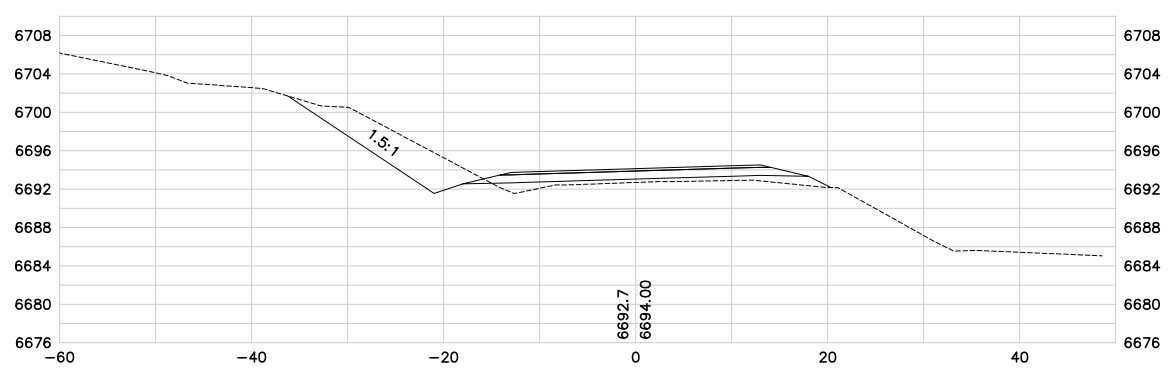

388+00

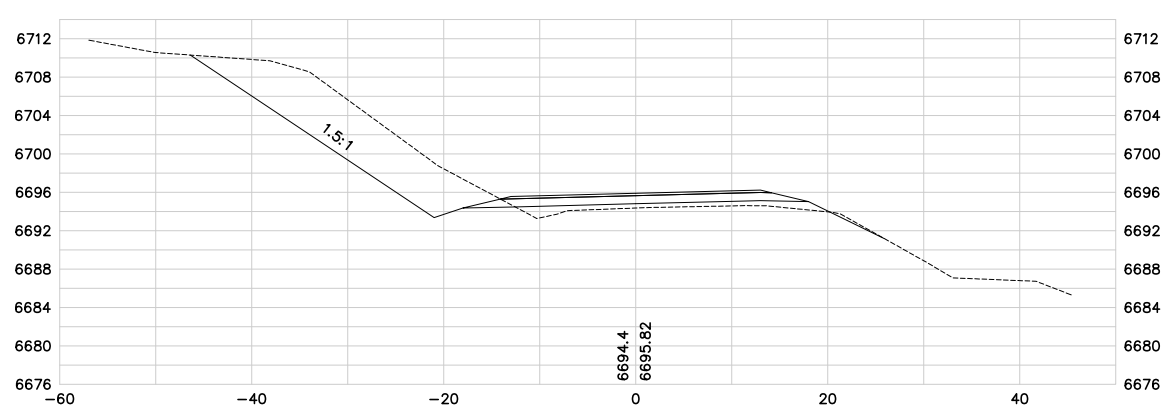

AG-0355-S-09-0004

No.	Revision	By	Date
1	50% SUBMITTAL	WBL	6/23/06
2	95% SUBMITTAL	WBL	8/31/06
3	CONST. PLANS	WBL	11/10/06

WARNING
0 1 2
IF THIS BAR DOES NOT MEASURE 1" THEN DRAWING IS NOT TO SCALE

U.S.D.A. FOREST SERVICE – REGION 1
BEARTOOTH RANGER DISTRICT – CUSTER NATIONAL FOREST
RECONSTRUCTION OF WEST FORK ROCK CREEK ROAD #2071
PHASE IV
CROSS SECTIONS

GREAT WEST ENGINEERING
2030 11th AVENUE
HELENA, MT 59601
(406) 449-8627, FAX (406) 449-8631

Sheet No.
XS–17

F:\1-06148-USFS W FORK ROCK CREEK\CADD-06148\W55104\SHEETS\west_xs10.dwg 1/9/2007 1:24:39 PM MST

F:\1-06148-USFS W FORK ROCK CREEK\CADD-06148\M551104\SHEETS\west_xs10.dwg 1/9/2007 1:24:39 PM MST

NOTE: ALL SLOPES PER TYPICAL SECTIONS UNLESS OTHERWISE LABELED.

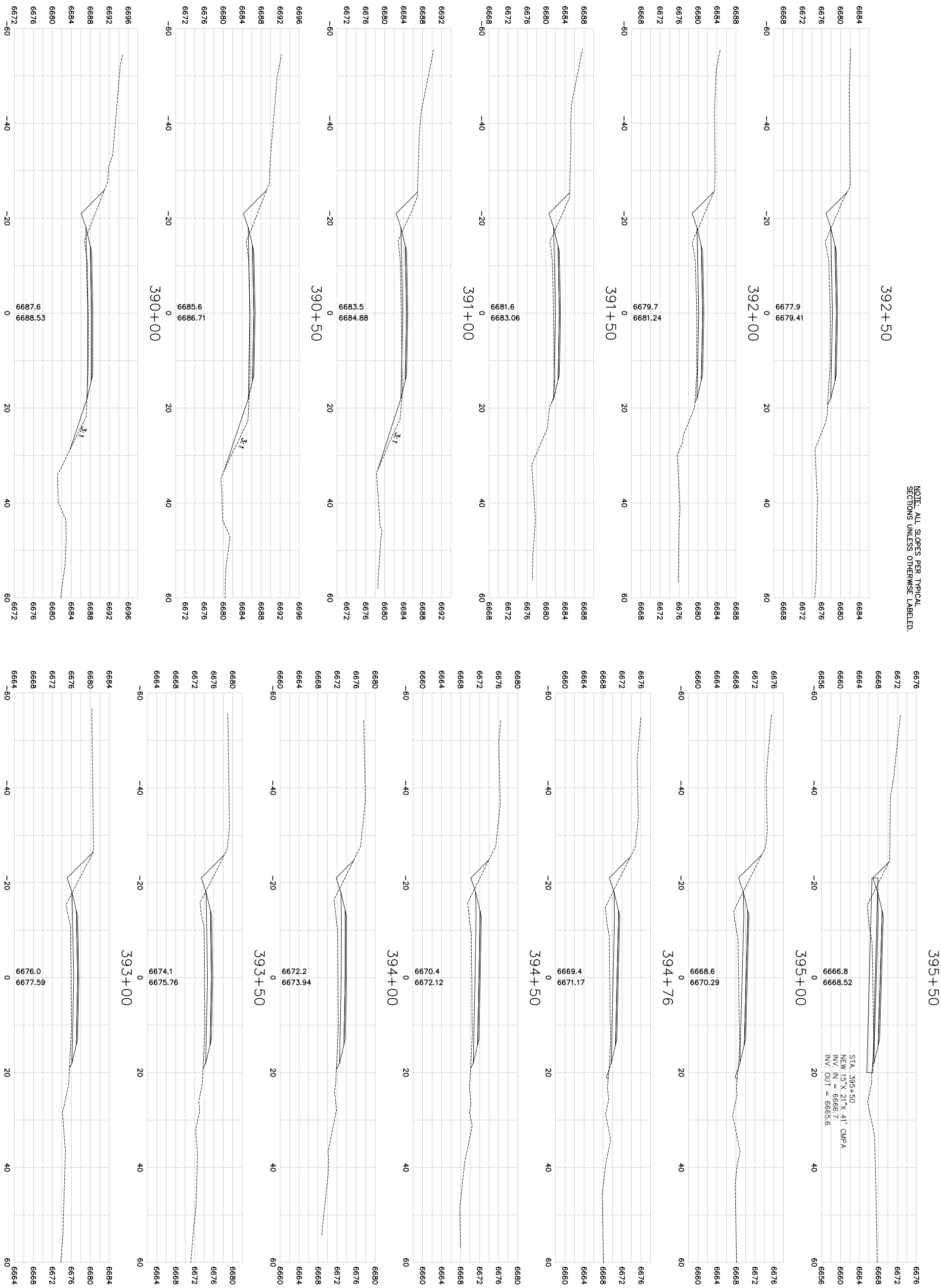

AG-0355-S-09-0004

Sheet No. XS-18

GreatWest engineering

GREAT WEST ENGINEERING
2030 11th. AVENUE
HELENA, MT 59601
(406) 449-8627, FAX (406) 449-8631

U.S.D.A. FOREST SERVICE – REGION 1
BEARTOOTH RANGER DISTRICT – CUSTER NATIONAL FOREST

RECONSTRUCTION OF WEST FORK ROCK CREEK ROAD #2071
PHASE IV
CROSS SECTIONS

WARNING
0 ? 1
IF THIS BAR DOES NOT MEASURE 1" THEN DRAWING IS NOT TO SCALE

No.	Revision	By	Date
1	50% SUBMITTAL	WBL	6/23/06
2	95% SUBMITTAL	WBL	8/31/06
3	CONST. PLANS	WBL	11/10/06