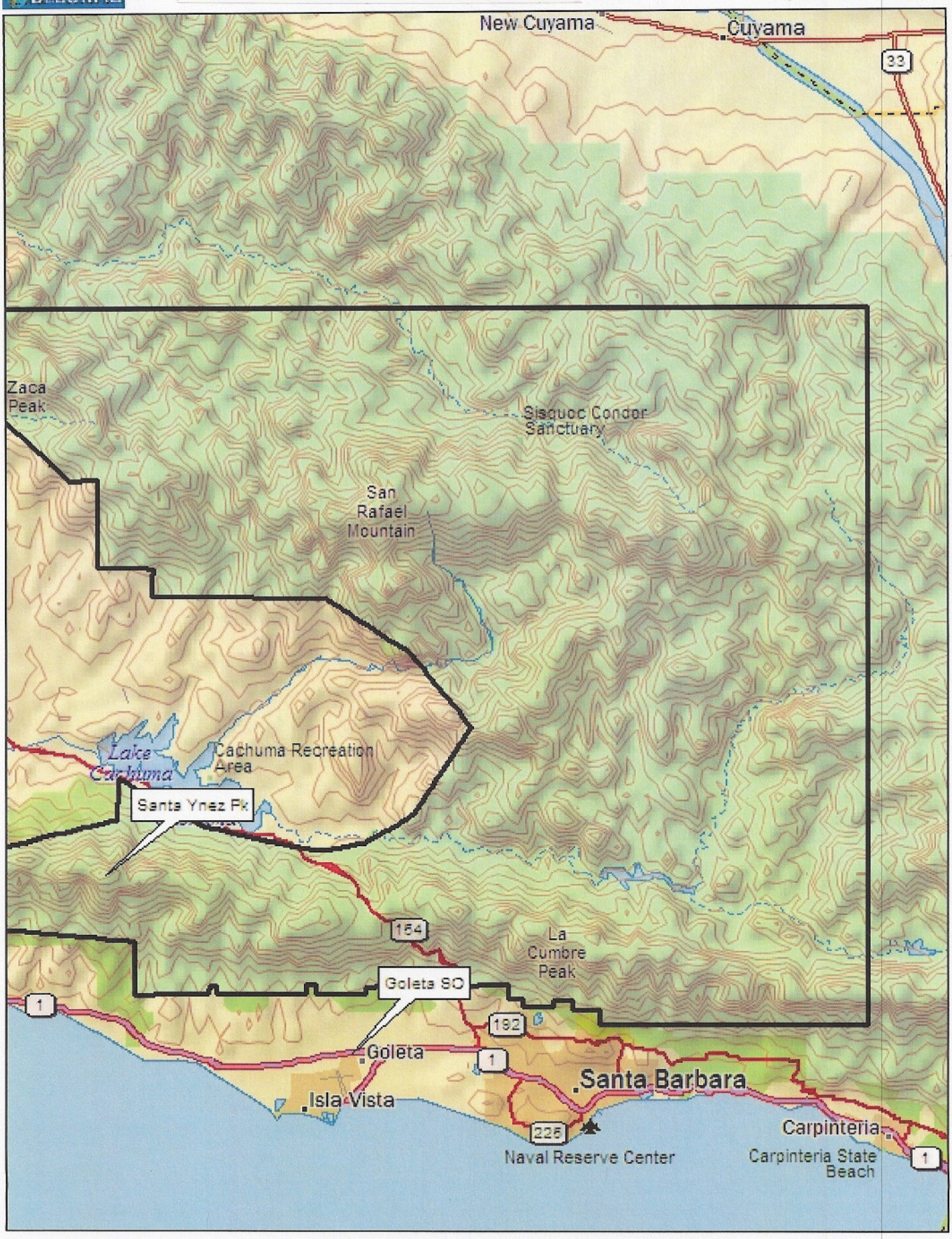
DELORME
XMap® 5.2 GIS Enterprise
New Cuyama
Cuyama
33
Zaca Peak
Sisquoc Condor Sanctuary
San Rafael Mountain
Lake Cachuma
Cachuma Recreation Area
Santa Ynez Pk
154
La Cumbre Peak
Goleta SO
1
192
Goleta
Santa Barbara
Isla Vista
225
Naval Reserve Center
Carpinteria
Carpinteria State Beach
Data use subject to license.
© DeLorme. XMap® 5.2 GIS Enterprise.
www.delorme.com
MN (13.3° E)
0 1 2 3 4 5 6 7 8
mi
Data Zoom 8-7

Plumas Forest – Technical Exhibit 5

DeLORME

XMap® 5.2 GIS Enterprise

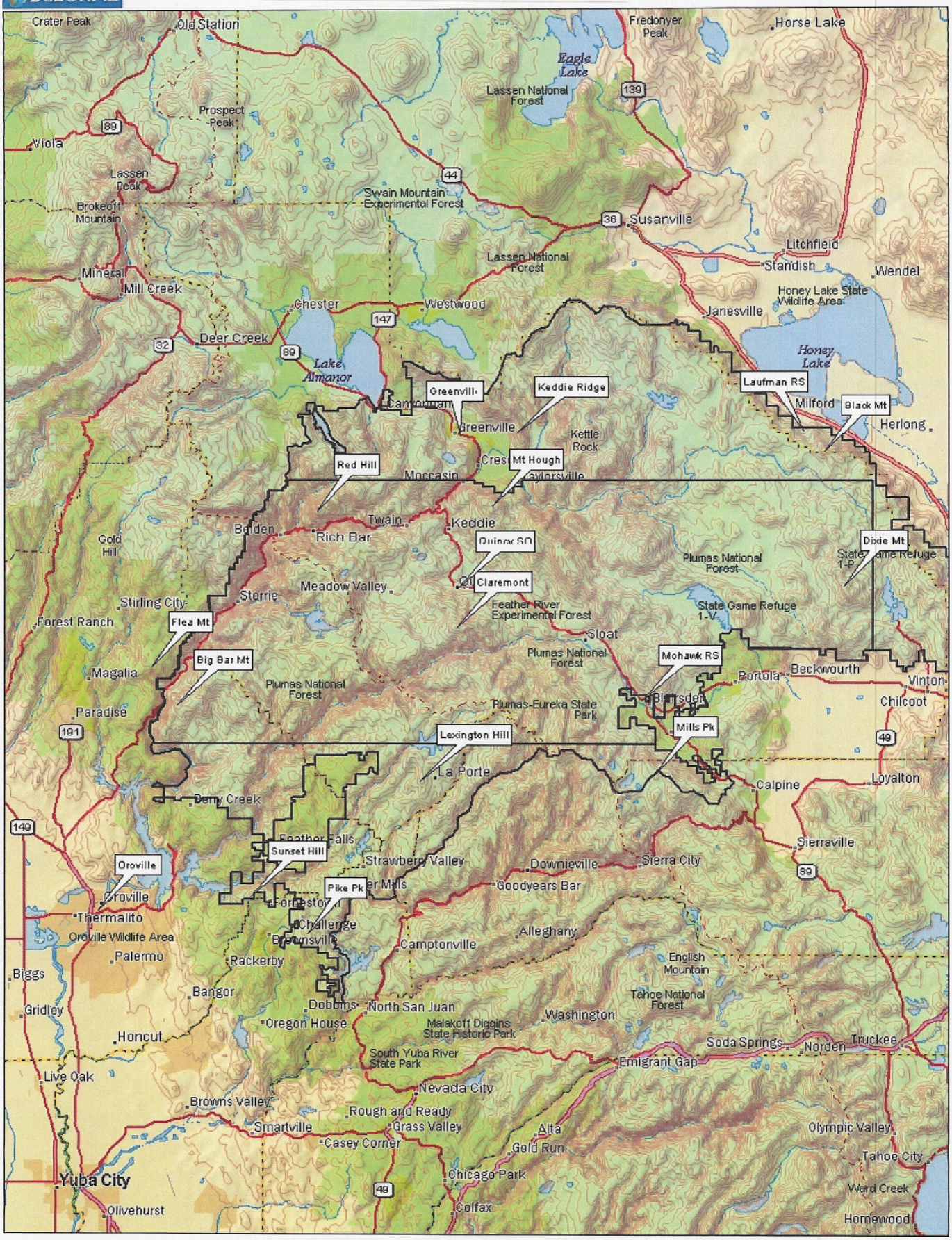

Data use subject to license.

© DeLorme. XMap® 5.2 GIS Enterprise.

www.delorme.com

MN (14.8° E)

0 4 8 12 16 20 mi

Data Zoom 8-0

Salmon–Challis – Technical Exhibit 6

DELORME

XMap® 5.2 GIS Enterprise

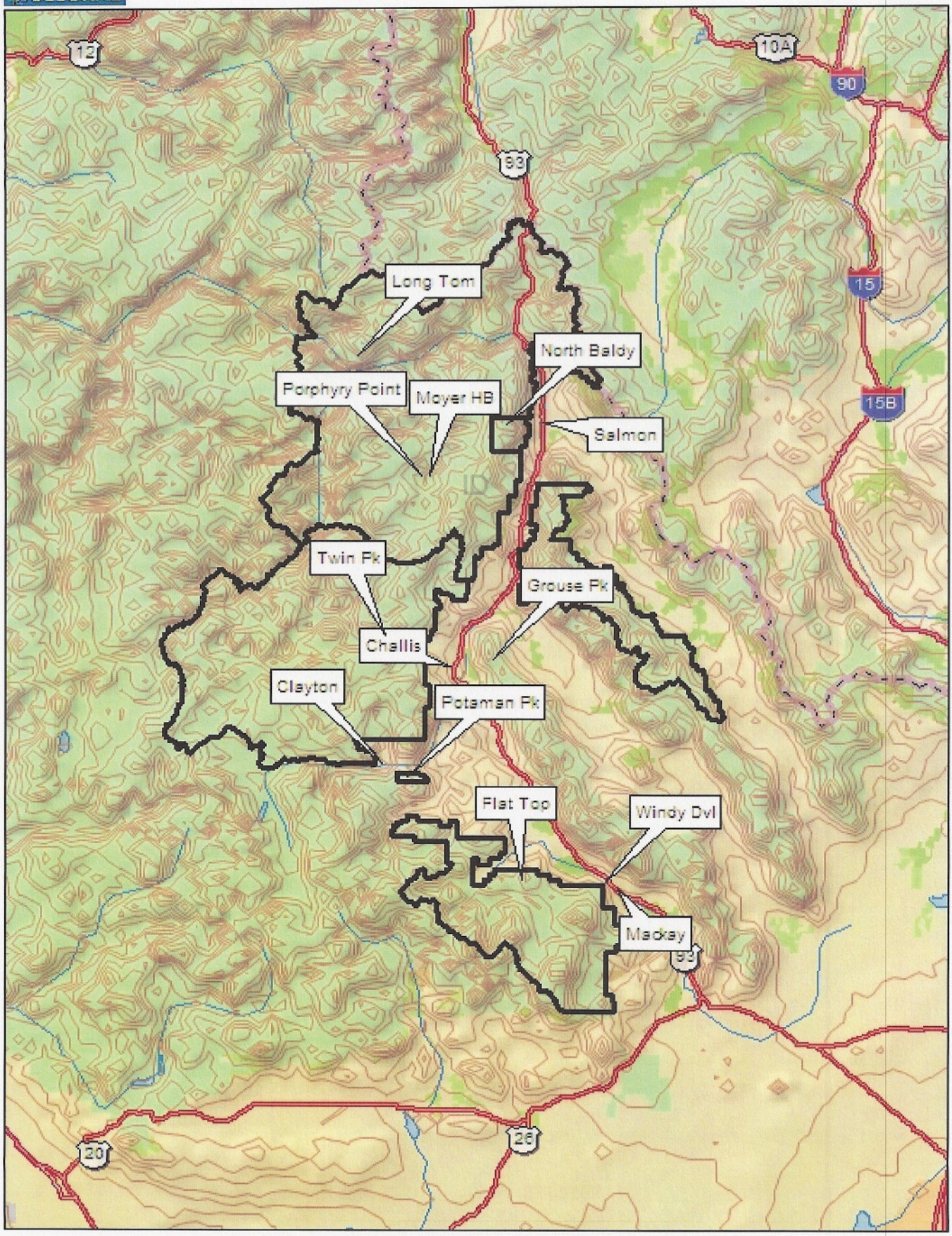

Data use subject to license.

© DeLorme. XMap® 5.2 GIS Enterprise.

www.delorme.com

MN (14.1° E)

0 8 16 24 32 40 mi

Data Zoom 6-3