Barnyard 2009 Stand ID - 31302010

Acres: 9 Plots: 4 BAF: 40

Location: T40N R07E Sec.32

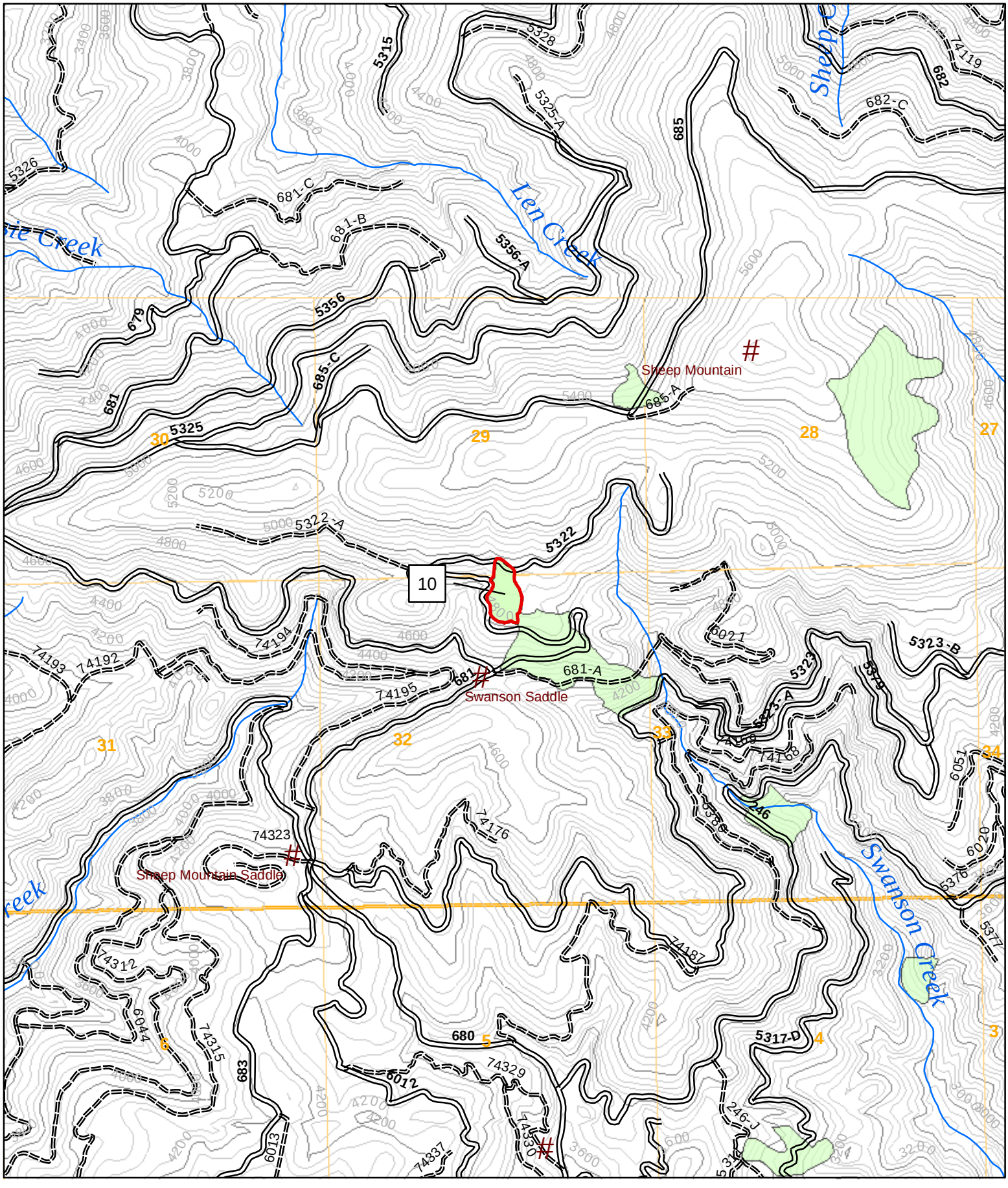

Barnyard 2009 Stand ID - 31304059

Acres: 6 Plots: 3 BAF: 40

Location: T40N R07E Sec.29

3

Closed/Decom Roads
Existing Roads
Stands
Non-FS Land
FS Land

0 0.25 0.5 Miles

1:24,000

mmk - 07/09/2008

\\fsfiles\office\silviculture\gis\stand_exams\2009_barnyard_products\31304059.pdf

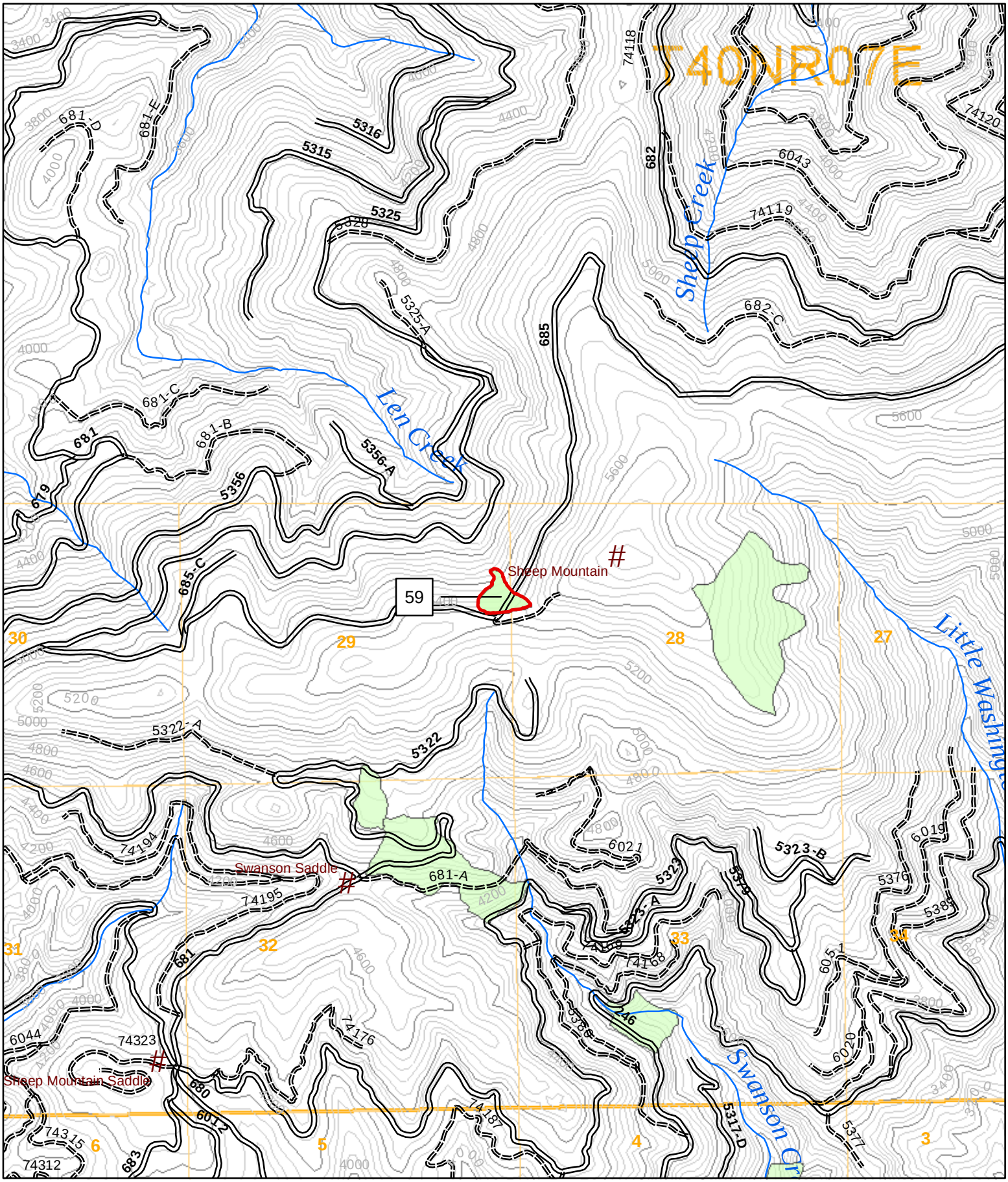

Barnyard 2009 Stand ID - 31501004

Acres: 18 Plots: 6 BAF: 40

Location: T39N R07E Sec.08

3

Closed/Decom Roads
Existing Roads
Stands
Non-FS Land
FS Land

0 0.25 0.5 Miles

1:24,000

mmk - 07/09/2008

\\fsfiles\office\silviculture\gis\stand_exams\2009_barnyard_products\31501004.pdf

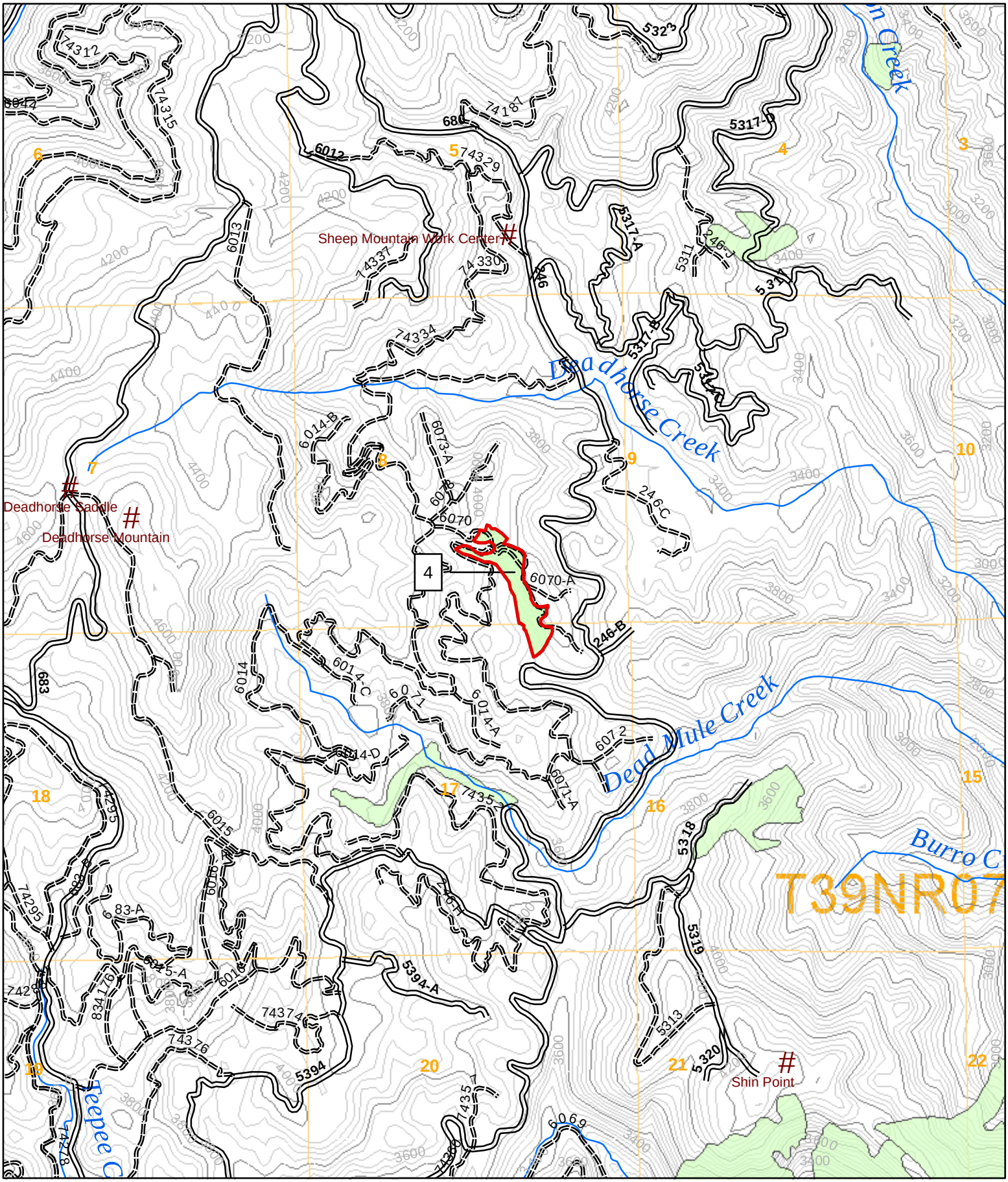

Barnyard 2009 Stand ID - 31501044

Acres: 28 Plots: 7 BAF: 40

Location: T39N R07E Sec.16

3

Closed/Decom Roads
Existing Roads
Stands
Non-FS Land
FS Land

0 0.25 0.5 Miles

1:24,000

mmk - 07/09/2008

\\fsfiles\office\silviculture\gis\stand_exams\2009_barnyard_products\31501044.pdf

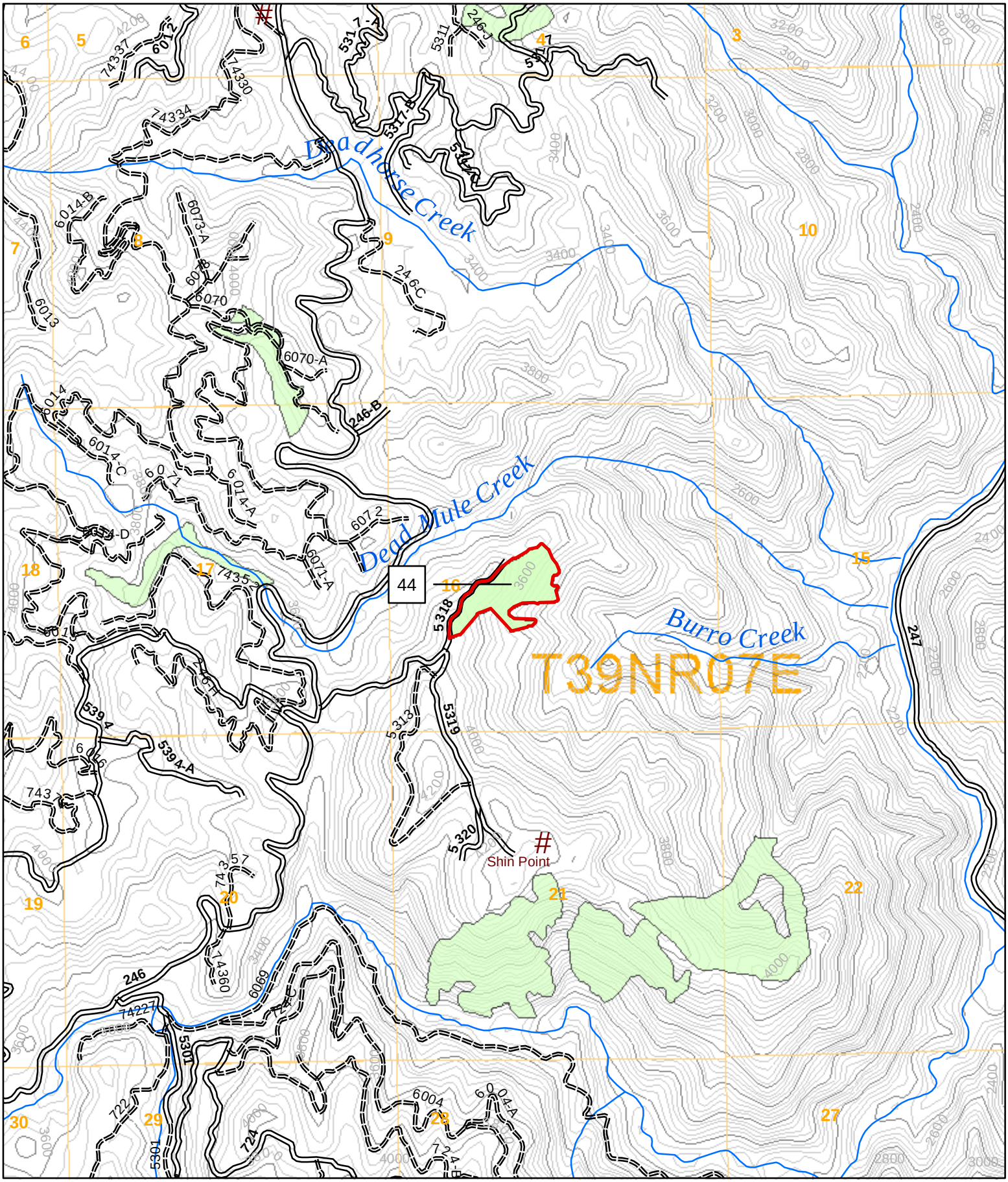

Barnyard 2009 Stand ID - 31501084

Acres: 73 Plots: 18 BAF: 40

Location: T39N R07E Sec.22

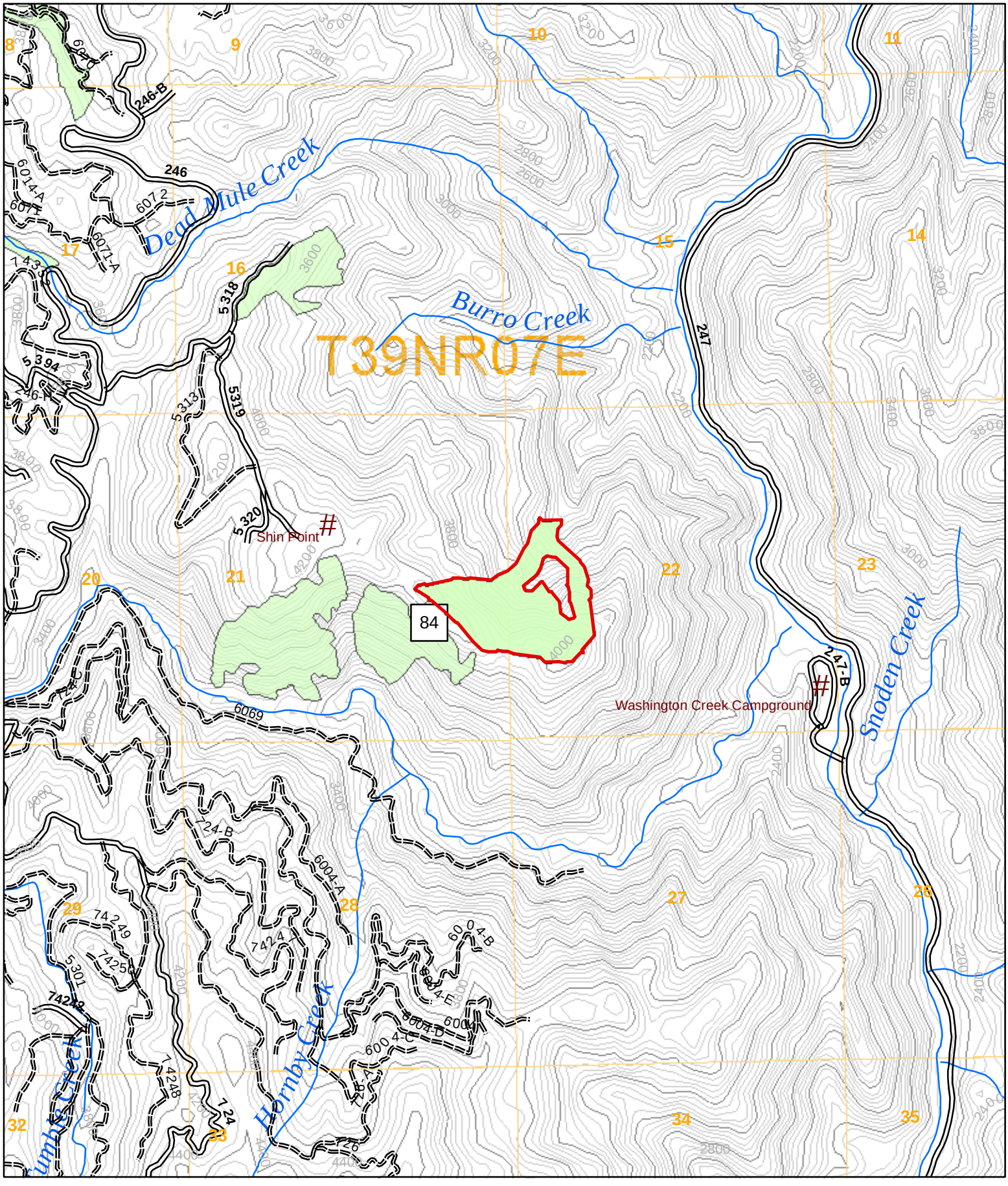

Barnyard 2009 Stand ID - 31501106

Acres: 19 Plots: 6 BAF: 40

Location: T39N R07E Sec.17

3

Closed/Decom Roads
Existing Roads
Stands
Non-FS Land
FS Land

0 0.25 0.5 Miles

1:24,000

mmk - 07/09/2008

\\fsfiles\office\silviculture\gis\stand_exams\2009_barnyard_products\31501106.pdf

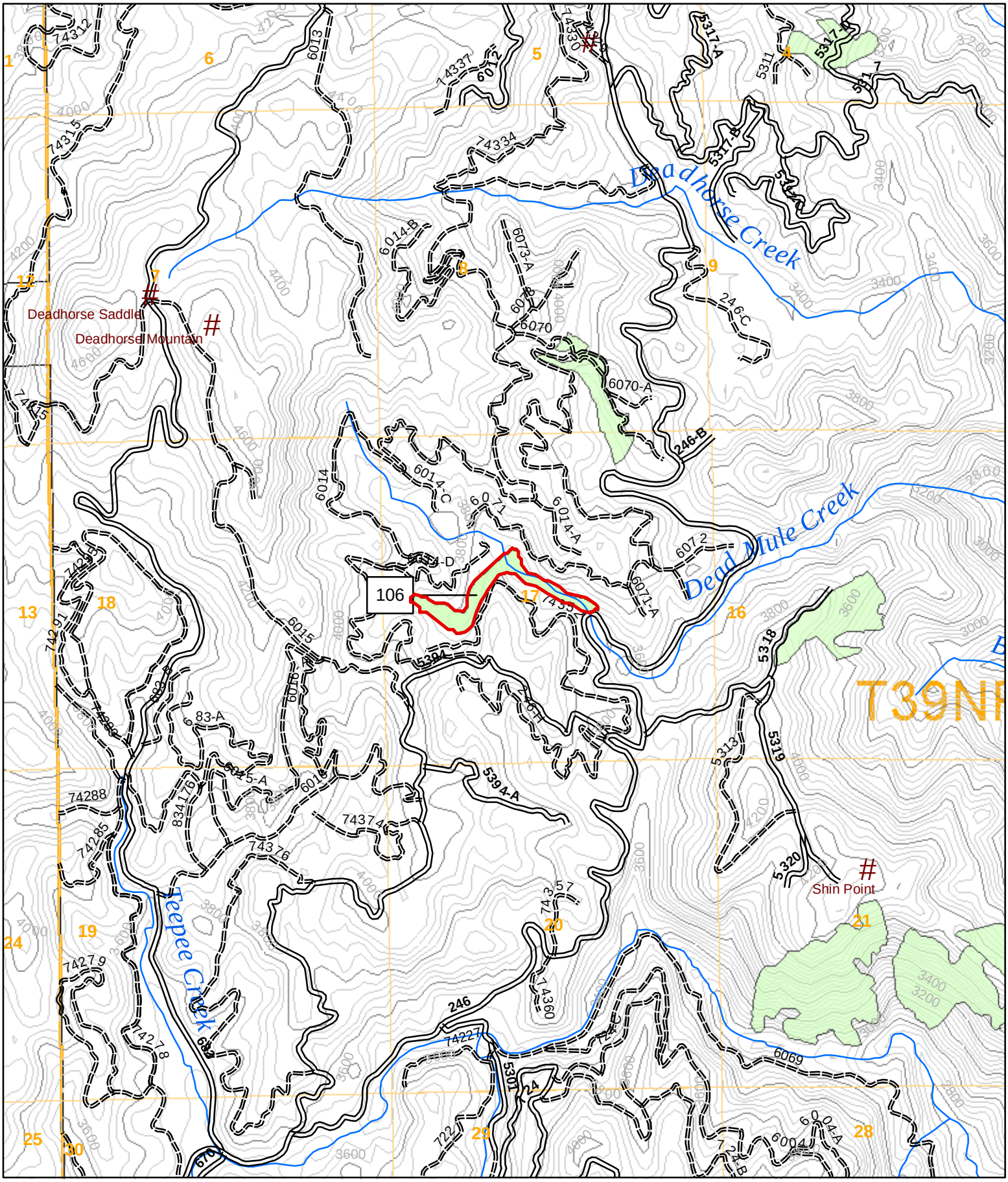

Barnyard 2009 Stand ID - 31502026

Acres: 44 Plots: 11 BAF: 40

Location: T40N R07E Sec.32

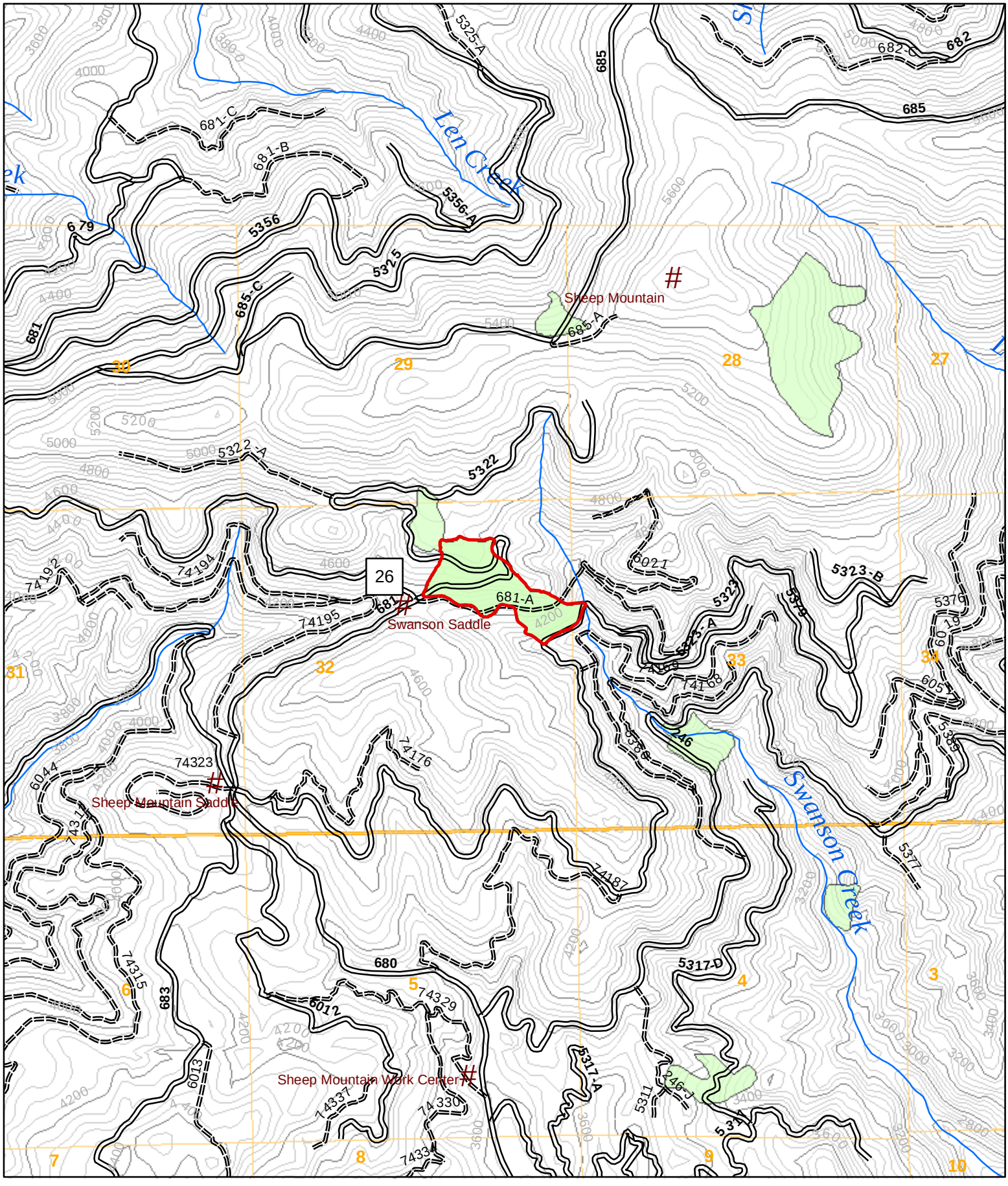

Barnyard 2009 Stand ID - 31505014

Acres: 15 Plots: 5 BAF: 40

Location: T39N R07E Sec.04

3

Closed/Decom Roads
Existing Roads
Stands
Non-FS Land
FS Land

0 0.25 0.5 Miles

1:24,000

mmk - 07/09/2008

\\fsfiles\office\silviculture\gis\stand_exams\2009_barnyard_products\31505014.pdf

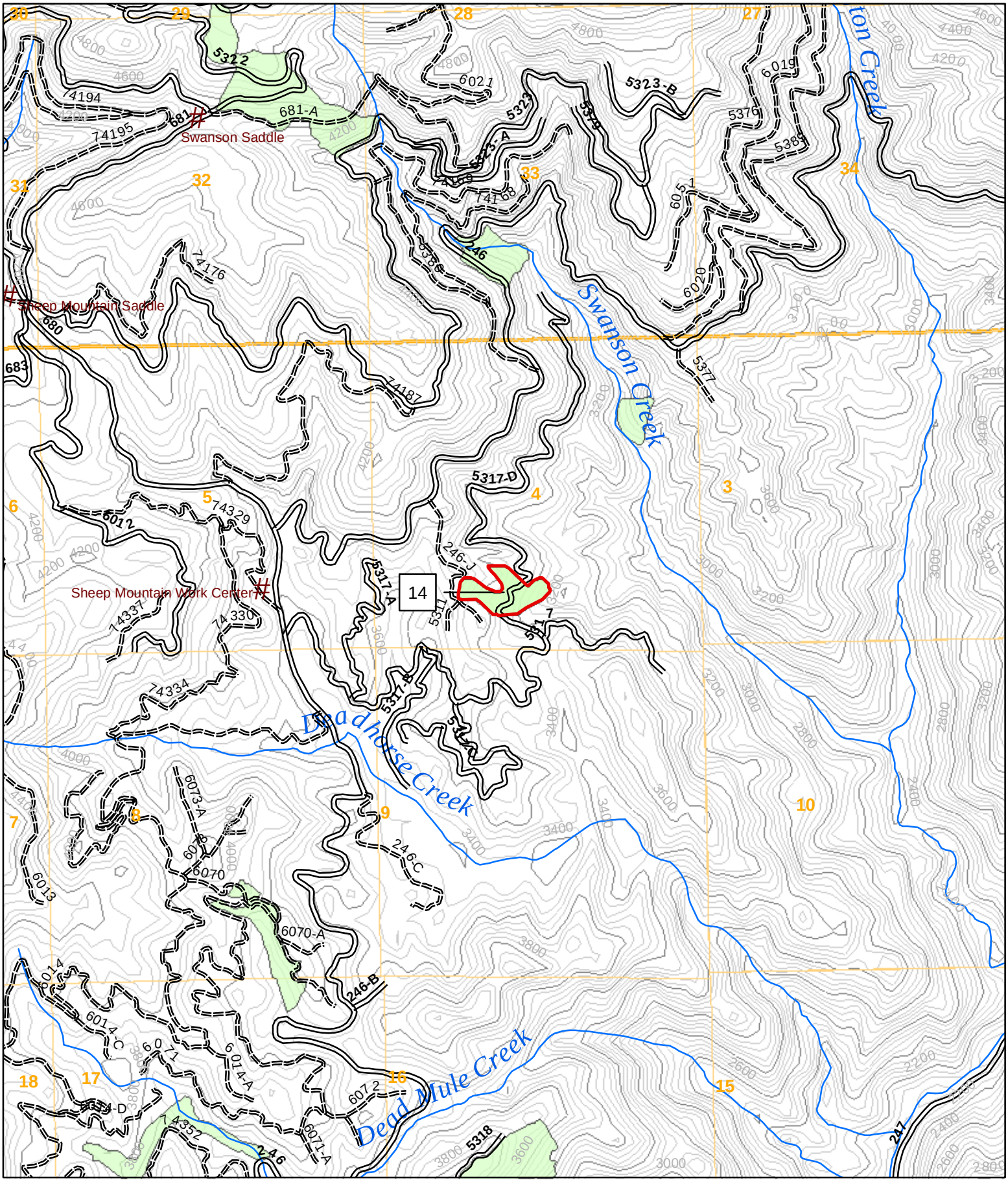

Barnyard 2009 Stand ID - 31505022

Acres: 14 Plots: 5 BAF: 40

Location: T40N R07E Sec.33

3

Closed/Decom Roads
Existing Roads
Stands
Non-FS Land
FS Land

0 0.3 0.6 Miles

1:24,000

mmk - 07/09/2008

\\fsfiles\office\silviculture\gis\stand_exams\2009_barnyard_products\31505022.pdf

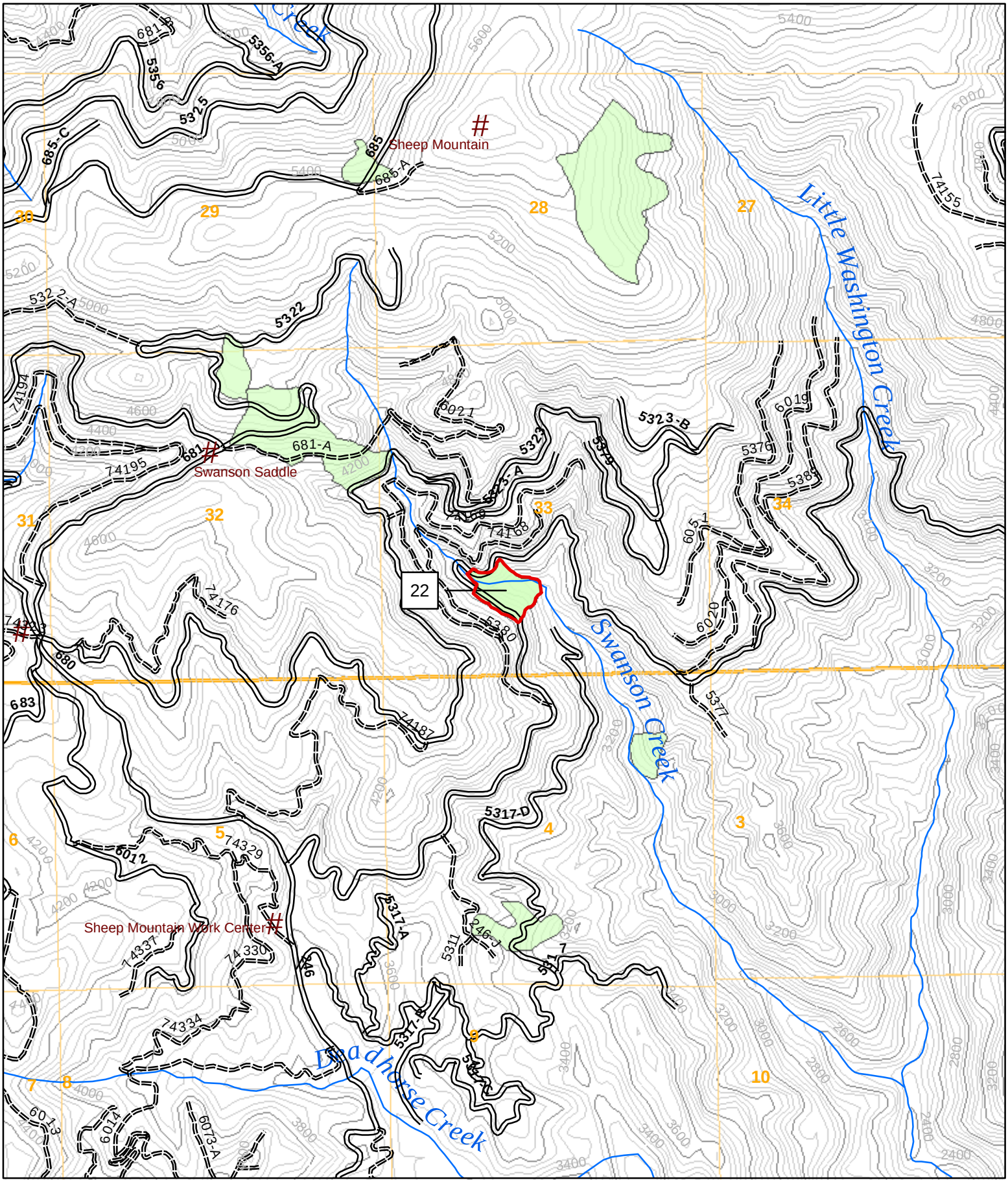

Barnyard 2009 Stand ID - 31505026

Acres: 7 Plots: 4 BAF: 40

Location: T39N R07E Sec.04

3

Closed/Decom Roads
Existing Roads
Stands
Non-FS Land
FS Land

0 0.3 0.6 Miles

1:24,000

mmk - 07/09/2008

\\fsfiles\office\silviculture\gis\stand_exams\2009_barnyard_products\31505026.pdf

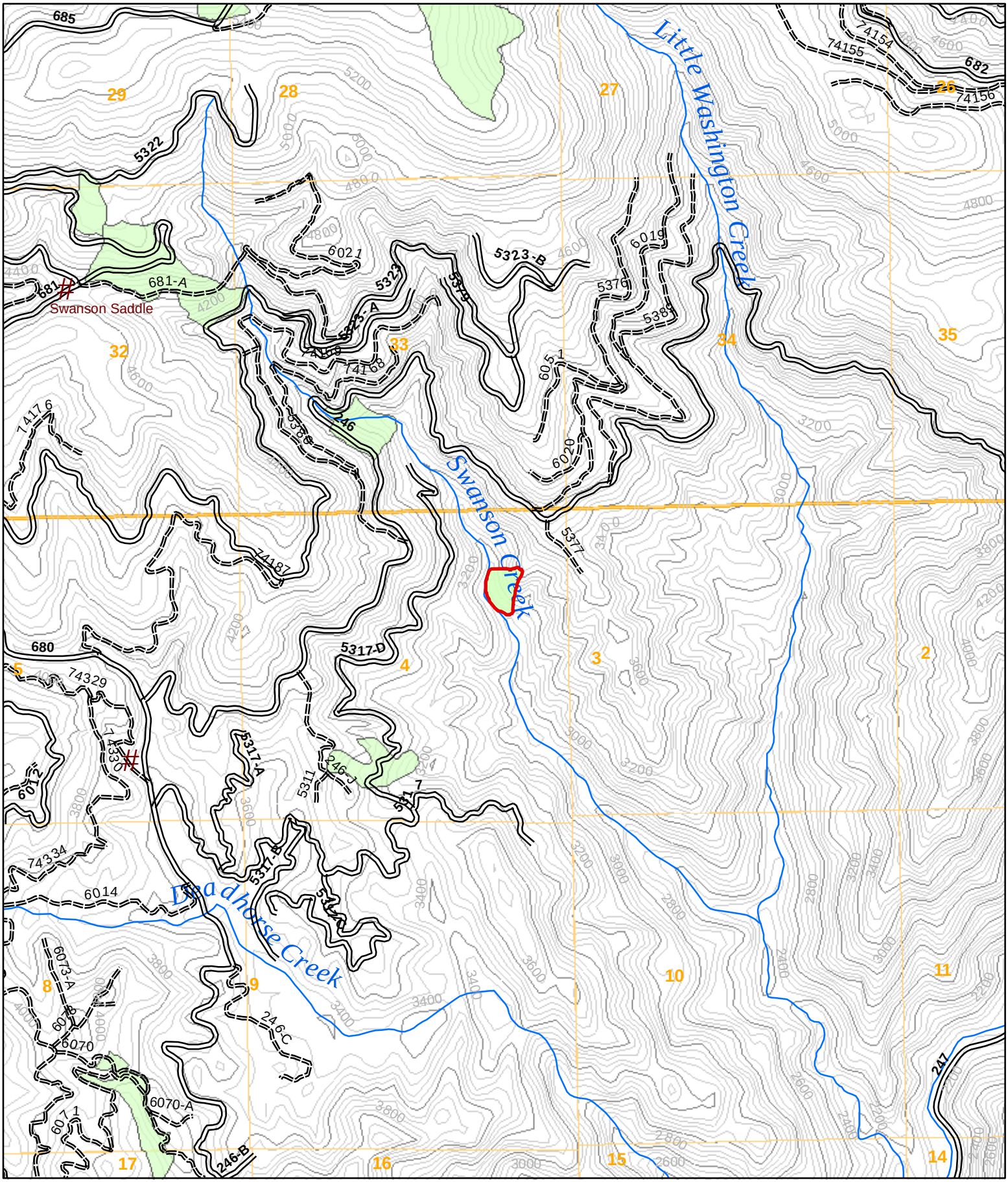

Barnyard 2009 Stand ID - 31506028

Acres: 66 Plots: 16 BAF: 40

Location: T40N R07E Sec.28

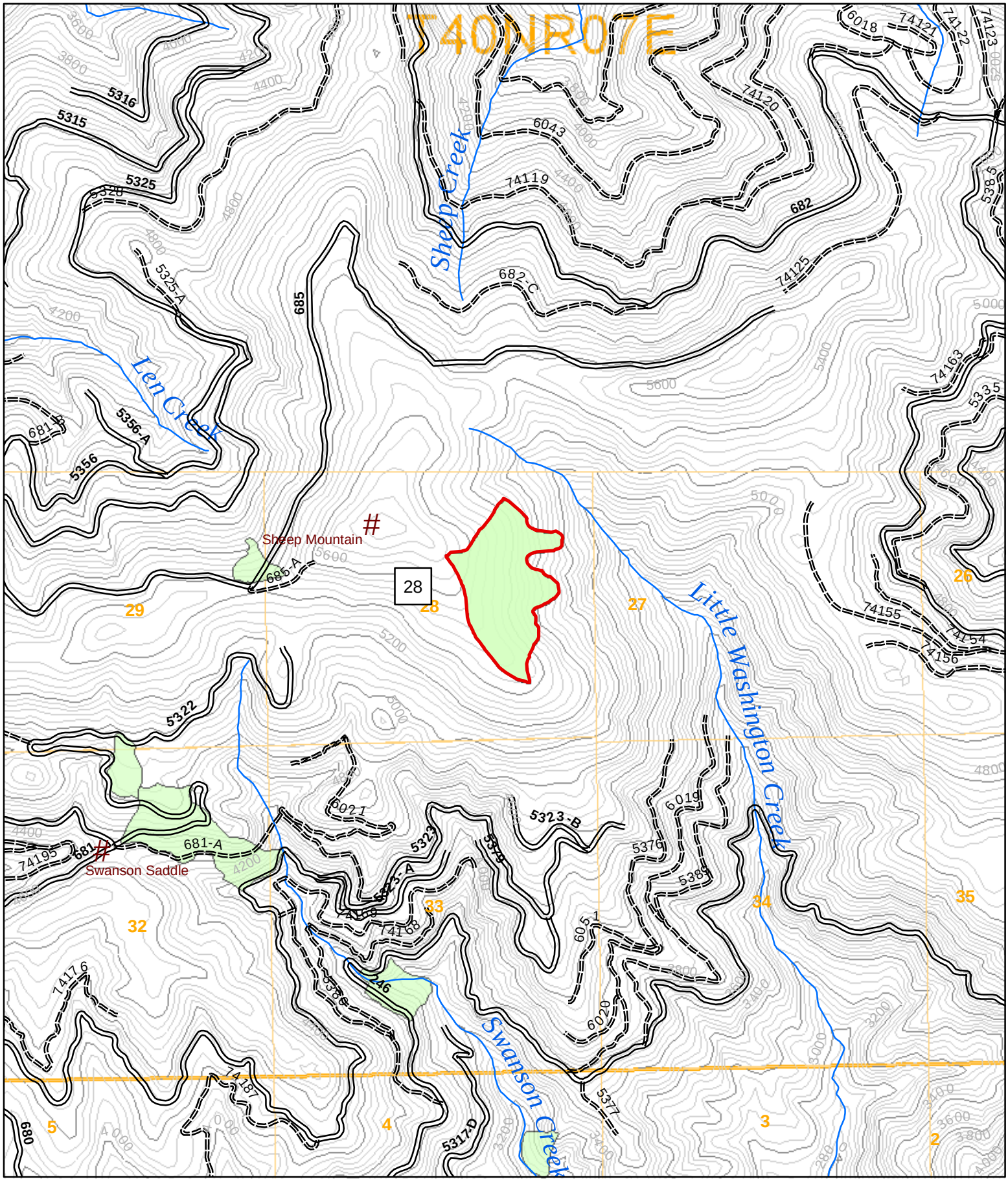

Barnyard 2009 Stand ID - 31602051

Acres: 64 Plots: 16 BAF: 40

Location: T39N R07E Sec.04

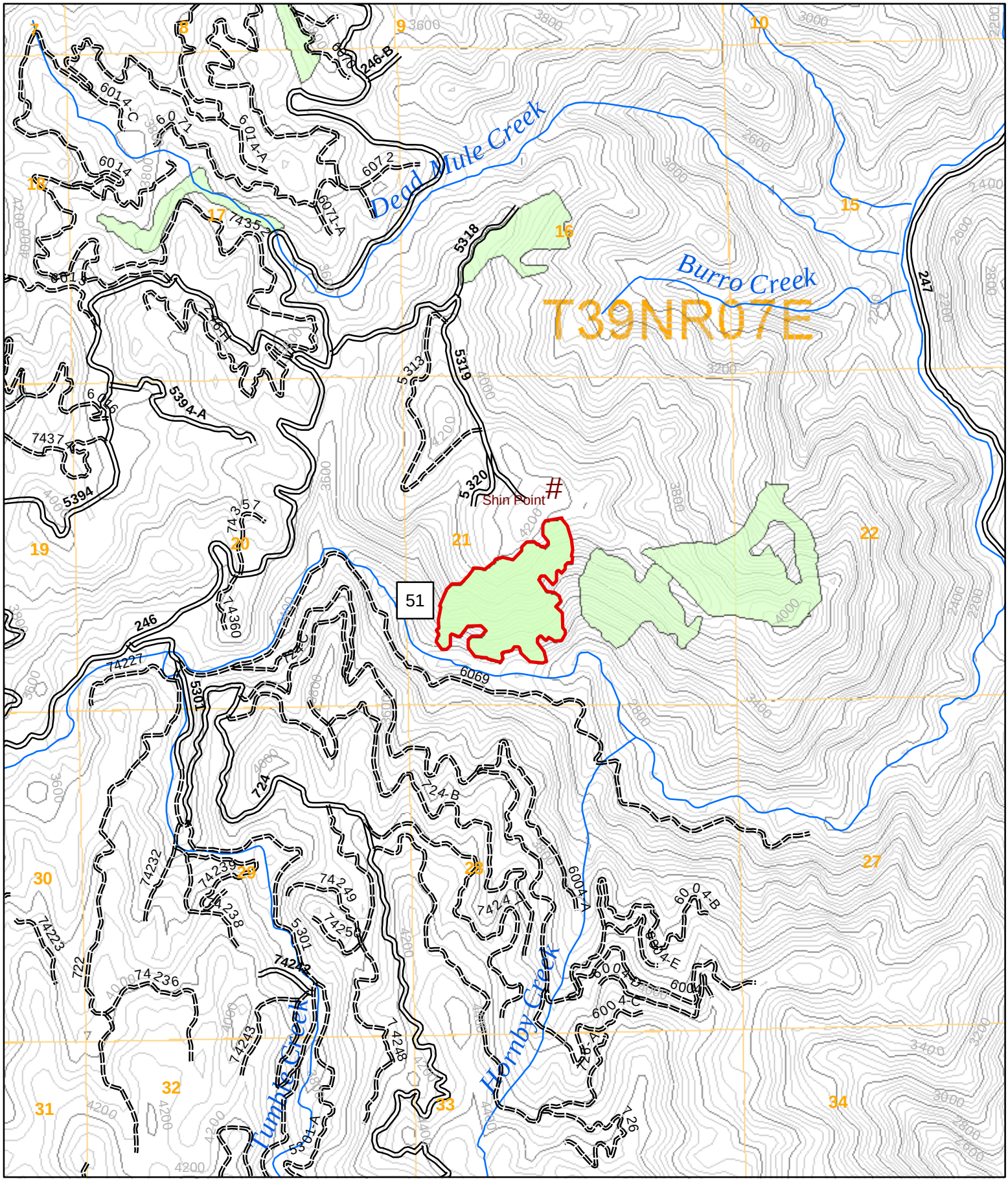

Barnyard 2009 Stand ID - 31602052

Acres: 40 Plots: 10 BAF: 40

Location: T39N R07E Sec.21

3

=== Closed/Decom Roads

Existing Roads

Stands

Non-FS Land

FS Land

0 0.3 0.6 Miles

1:24,000

mmk - 07/09/2008
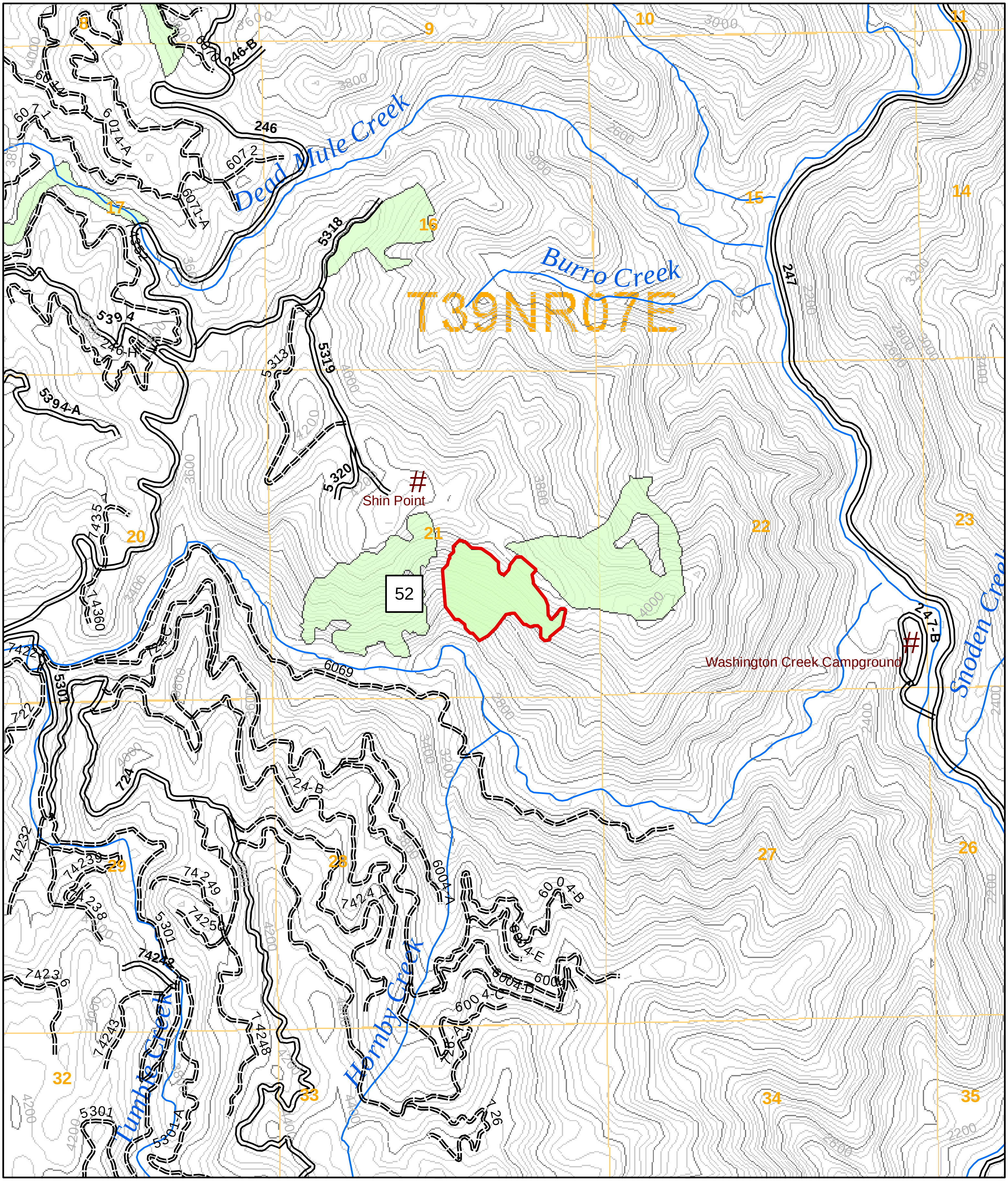
\fsfiles\office\silviculture\gis\stand_exams\2009_barnyard_products\31602052.pdf