STATE	PROJECT	SHEET NUMBER
MT	PRA-GLAC 10(27)	D.1

ITEM 20103-0000 CLEARING AND GRUBBING

LOCATION	QUANTITY (sqyd)
12+25.00 to 29+15.54	3485
TOTAL	3485

ITEM 20220-1000 REMOVAL, INDIVIDUAL TREE

LOCATION	QUANTITY (each)
12+25.00 to 29+15.54	59
TOTAL	59

ITEM 20303-2100 REMOVAL OF PAVEMENT, ASPHALT, 5-INCH DEPTH

LOCATION	QUANTITY (sqyd)
22+00.00 to 29+15.54	262
TOTAL	262

ITEM 20303-2200 REMOVAL OF PAVEMENT, ASPHALT, 6-INCH DEPTH

LOCATION	QUANTITY (sqyd)
12+25.00 to 22+00.00	111
TOTAL	111

ITEM 20401-0000 ROADWAY EXCAVATION

LOCATION	QUANTITY (cuyd)
12+25.00 to 29+15.54	938.0
TOTAL	938.0

ITEM 20410-0000 ROADWAY SELECT BORROW

LOCATION	QUANTITY (cuyd)
12+25.00 to 29+15.54	1398.0
TOTAL	1398.0

ITEM 20441-0000 WASTE

LOCATION	QUANTITY (cuyd)
12+25.00 to 29+15.54	745.0
TOTAL	745.0

ITEM 25101-3000 PLACED RIPRAP, CLASS 3

LOCATION	QUANTITY (cuyd)
16+74.00 to 17+04.00	4.5
TOTAL	4.5

ITEM 60201-0600 18-INCH PIPE CULVERT

LOCATION	QUANTITY (lnft)
20+42.86 to 20+45.05	5.1
TOTAL	5.1

ITEM 60501-0000 STANDARD UNDERDRAIN SYSTEM

LOCATION	QUANTITY (lnft)
17+03.91 to 20+25.00	320.4
TOTAL	320.4

ITEM 30802-2000 ROADWAY AGGREGATE, METHOD 2

LOCATION	QUANTITY (tons)
12+25.00 to 26+60.75	553.6
26+60.75 to 27+85.98	50.5
27+85.98 to 29+15.54	34.4
TOTAL	638.5

PRELIMINARY

ITEM 40301-0300 HOT ASPHALT CONCRETE PAVEMENT, GRADING C

LOCATION	QUANTITY (tons)
12+25.00 to 26+60.75	577.7
27+85.98 to 29+15.54	33.0
TOTAL	610.7

ITEM 50101-0900 REINFORCED RIGID PAVEMENT, 8-INCH DEPTH, TYPE C SMOOTHNESS

LOCATION	QUANTITY (sqyd)
26+60.75 to 27+85.98	273.5
TOTAL	273.5

ITEM 62405-0300 PLACING CONSERVED TOPSOIL, 4-INCH DEPTH

LOCATION	QUANTITY (sqyd)
12+25.00 to 29+15.54	1740
TOTAL	1740

TABULATION OF QUANTITITES

P:\W\WAPSGLAC0068\0400CAD\DGN\g0127fa.dgn 24-Jul-2007 10:32 AM Designed by: --/---- Checked by: --/----

STATE	PROJECT	SHEET NUMBER
MT	PRA-GLAC 10(27)	D.2

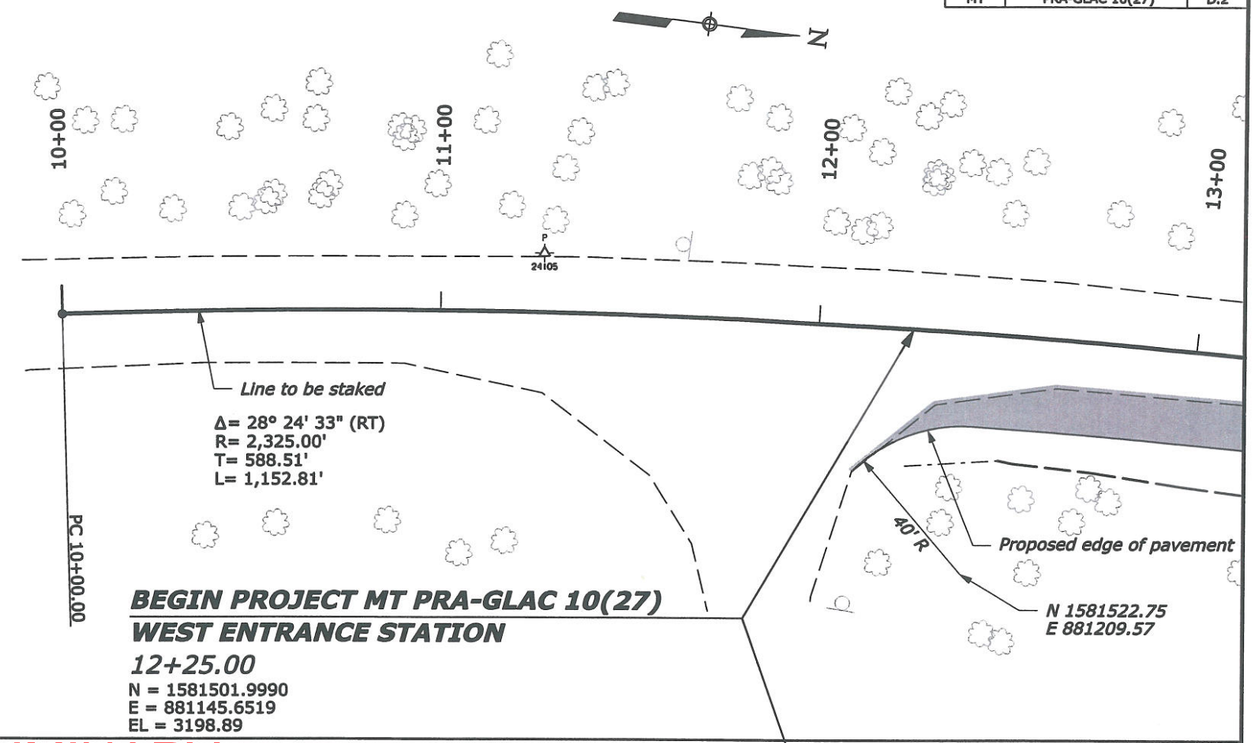

CONTROL POINTS

NAME	NORTHING	EASTING	ELEVATION
24105	1581399.6040	881136.1700	3198.24

PRELIMINARY

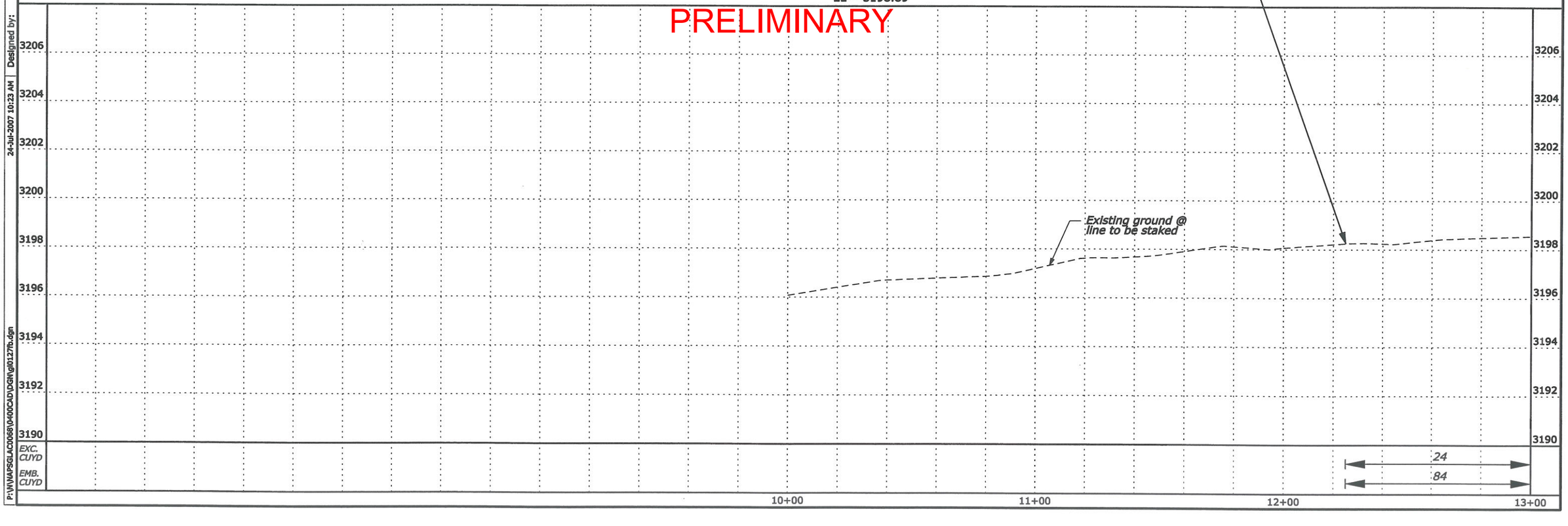

Designed by: | Checked by: | 24-Jul-2007 10:23 AM | P:\W\APSGLAC0068\0400CAD\DGN\g0127fb.dgn

STATE	PROJECT	SHEET NUMBER
MT	PRA-GLAC 10(27)	D.3

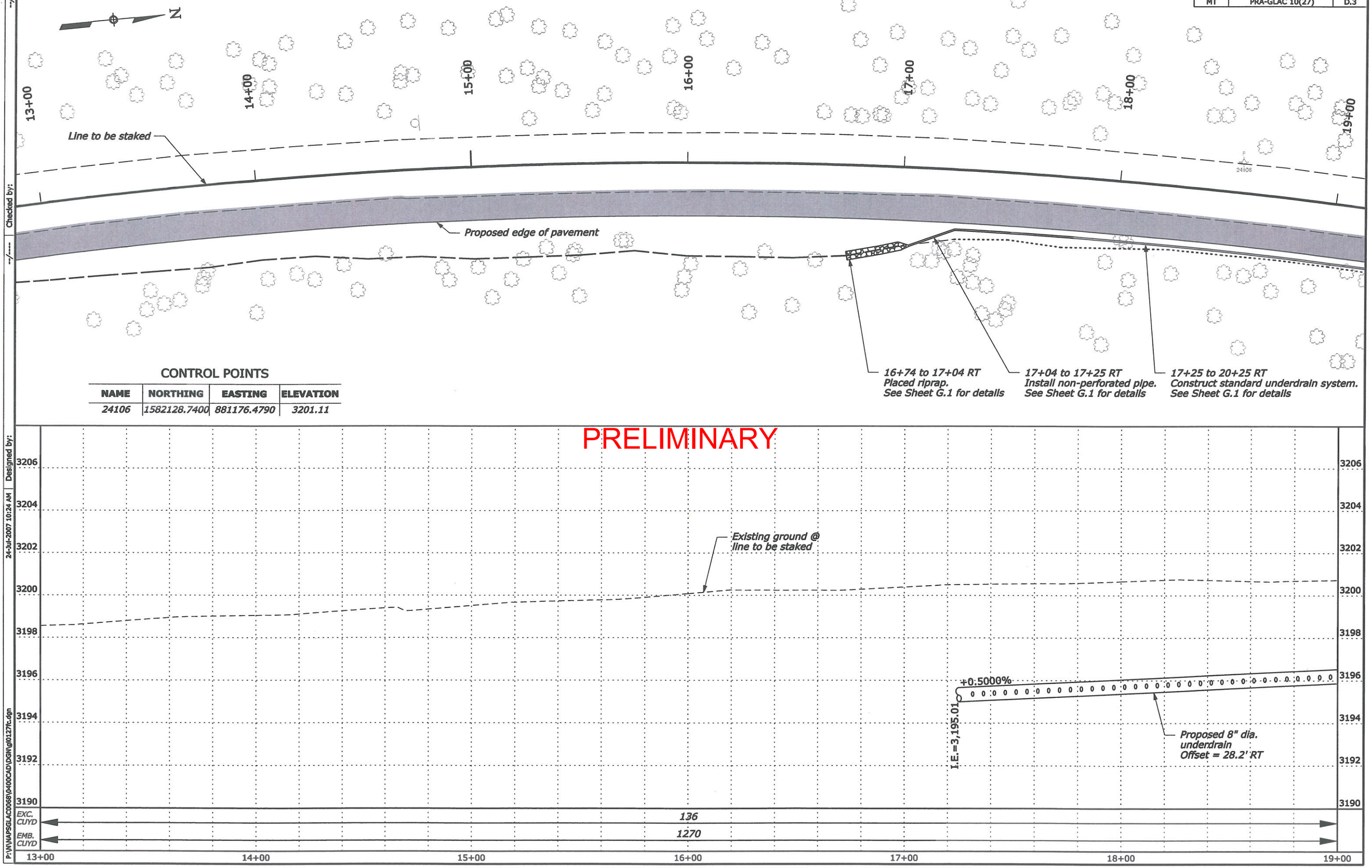

CONTROL POINTS

NAME	NORTHING	EASTING	ELEVATION
24106	1582128.7400	881176.4790	3201.11

Designed by:
24-Jul-2007 10:24 AM
Checked by:
P:\WAPSGLAC0068\0400CAD\DGN\tg0127fc.dgn

STATE	PROJECT	SHEET NUMBER
MT	PRA-GLAC 10(27)	D.4



Checked by:

Designed by:

24-Jul-2007 10:24 AM

P:\N\NA\PSGLAC0068\0400CAD\DGN\gd01276d.dgn

STATE	PROJECT	SHEET NUMBER
MT	PRA-GLAC 10(27)	D.5

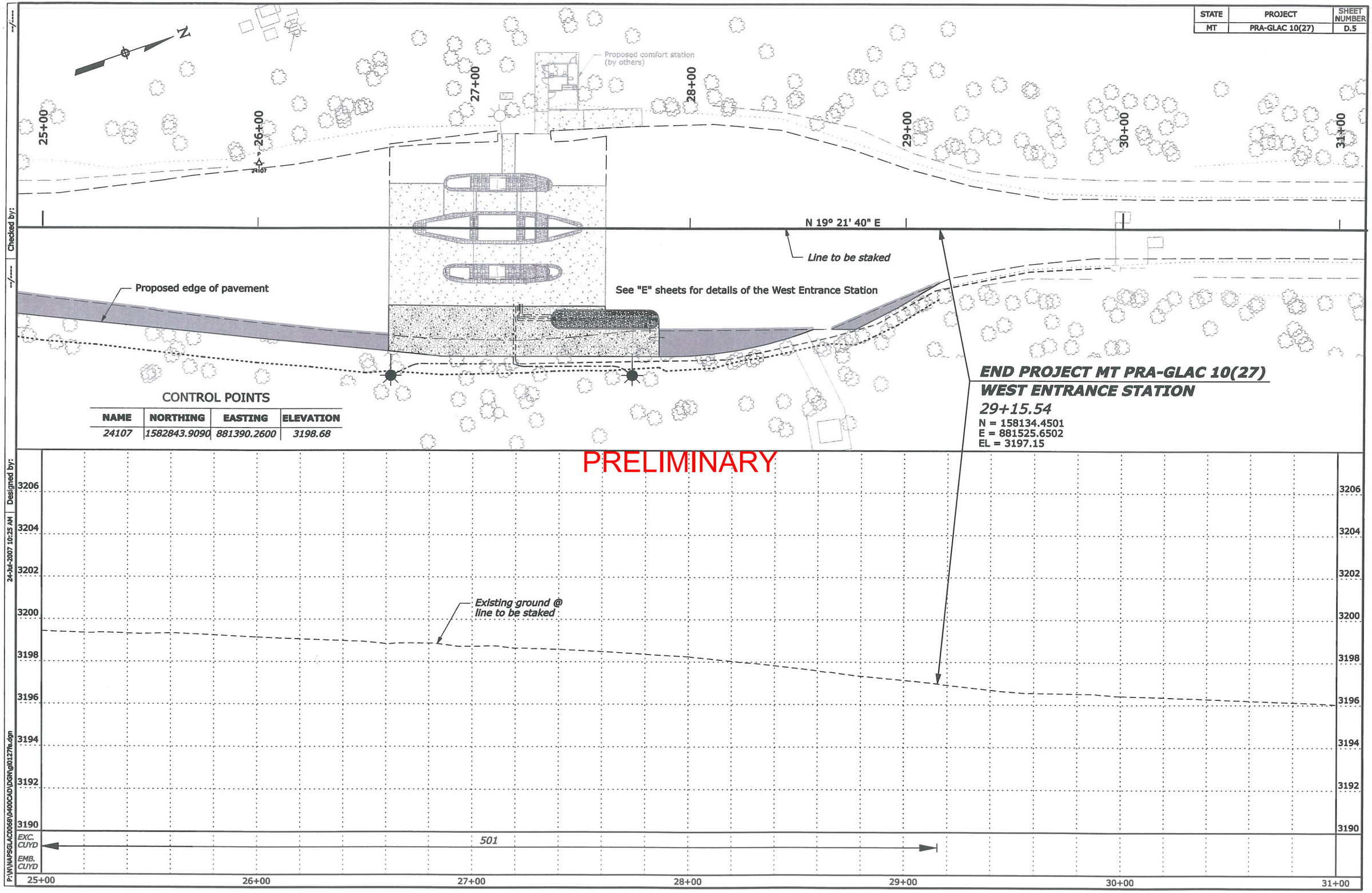

CONTROL POINTS

NAME	NORTHING	EASTING	ELEVATION
24107	1582843.9090	881390.2600	3198.68

Designed by:
24-Jul-2007 10:25 AM
Checked by:
P:\W\APSGLAC0068\0400CAD\DGN\g0127fe.dgn