Fuzzy Tamarack 2009 Stand ID - 11601045

Acres: 43 Plots: 11 BAF: 40

Location: T37N R07E Sec.04

3

Closed/Decom Roads
Existing Roads
Stands
Non-FS Land
FS Land

0 0.25 0.5 Miles
1:24,000

mmk - 07/09/2008

\\fsfiles\office\silviculture\gis\stand_exams\2009_fuzzytamarack_products\11601045.pdf

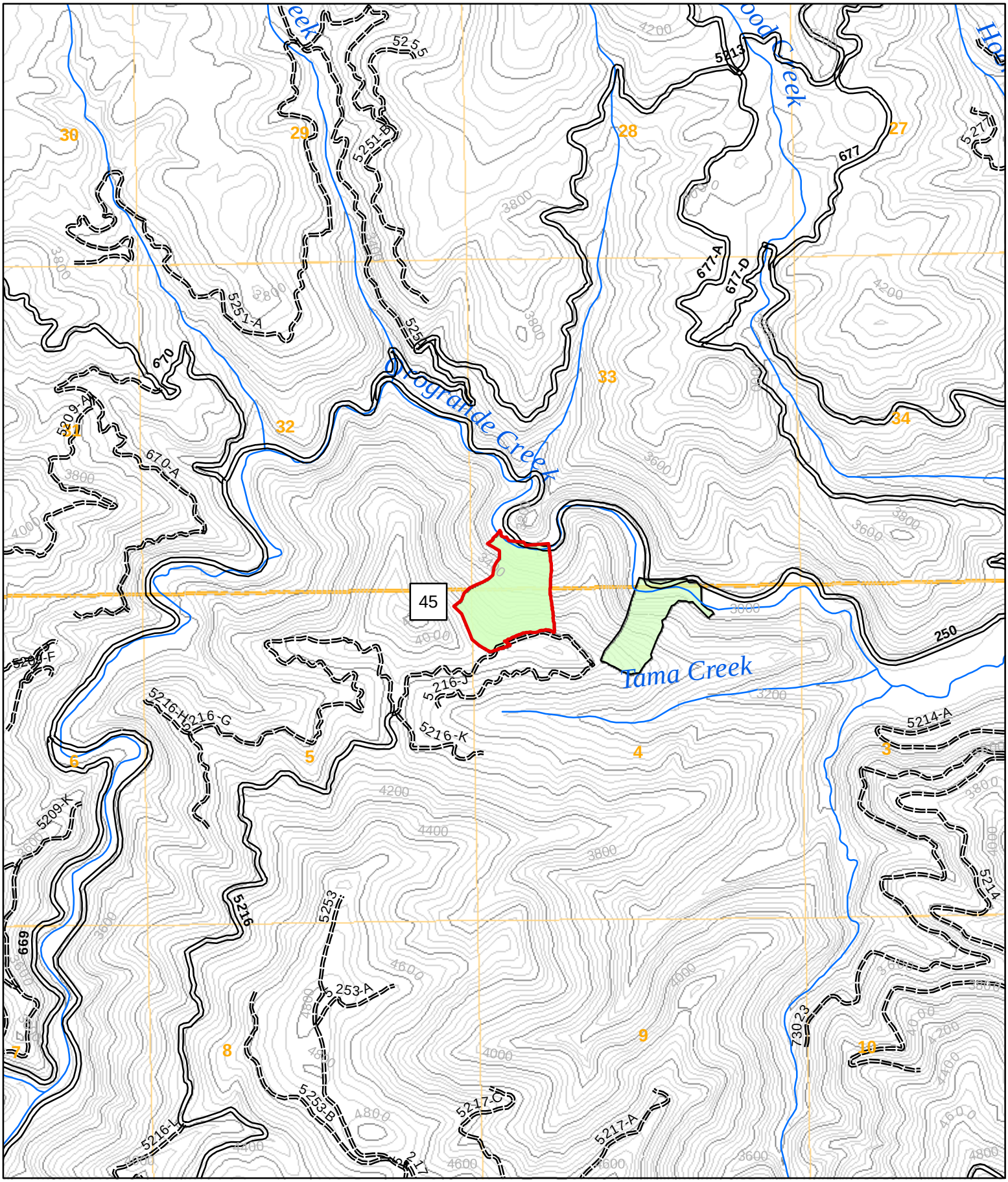

Fuzzy Tamarack 2009 Stand ID - 11601062

Acres: 26 Plots: 7 BAF: 40

Location: T37N R07E Sec.04

3

Closed/Decom Roads
Existing Roads
Stands
Non-FS Land
FS Land

0 0.25 0.5 Miles
1:24,000

mmk - 07/09/2008

\\fsfiles\office\silviculture\gis\stand_exams\2009_fuzzytamarack_products\11601062.pdf

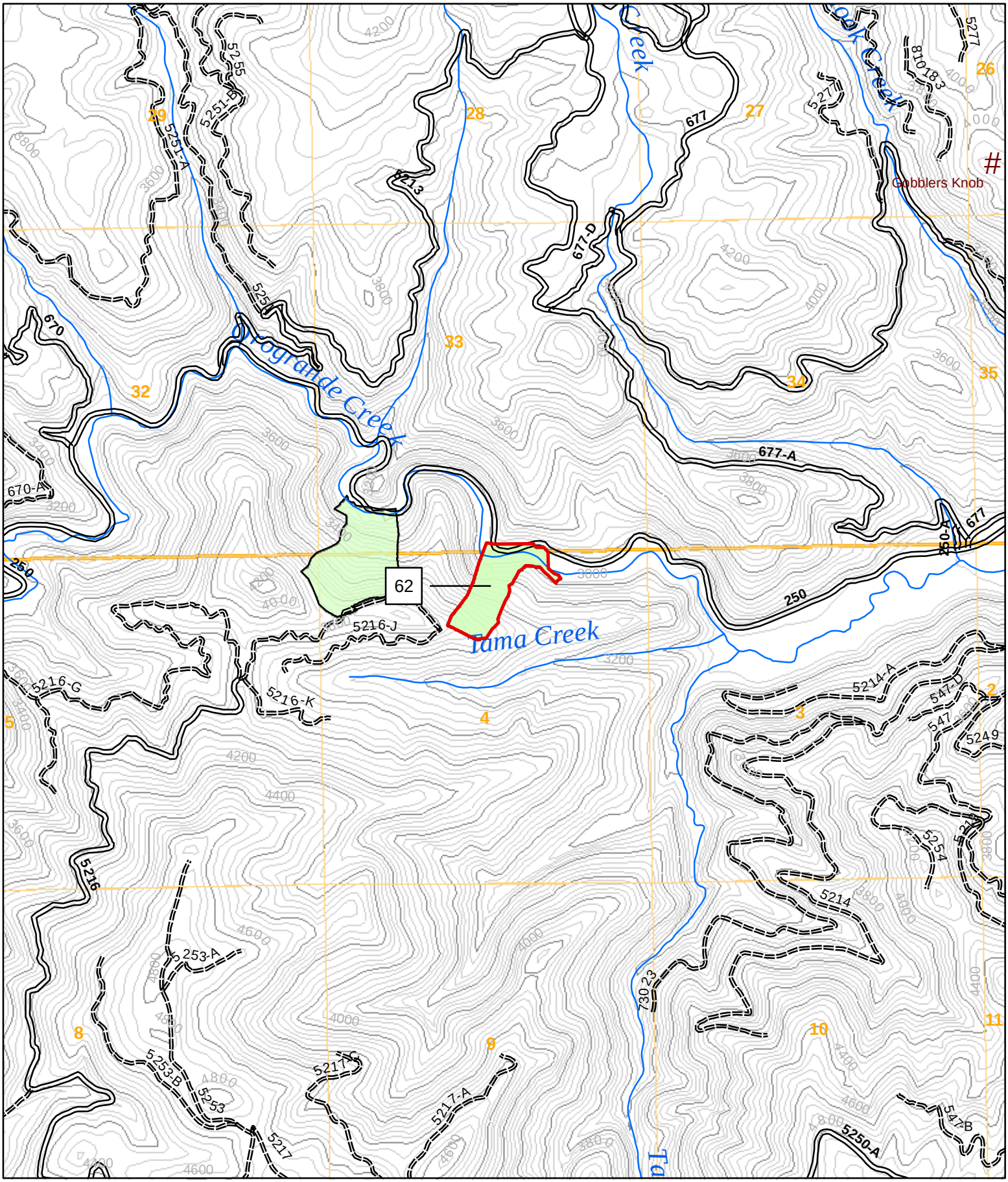

Fuzzy Tamarack 2009 Stand ID - 11605052

Acres: 25 Plots: 7 BAF: 40

Location: T37N R07E Sec.04

3

Closed/Decom Roads
Existing Roads
Stands
Non-FS Land
FS Land

0 0.25 0.5 Miles
1:24,000

mmk - 07/09/2008

\\fsfiles\office\silviculture\gis\stand_exams\2009_fuzzytamarack_products\11605052.pdf

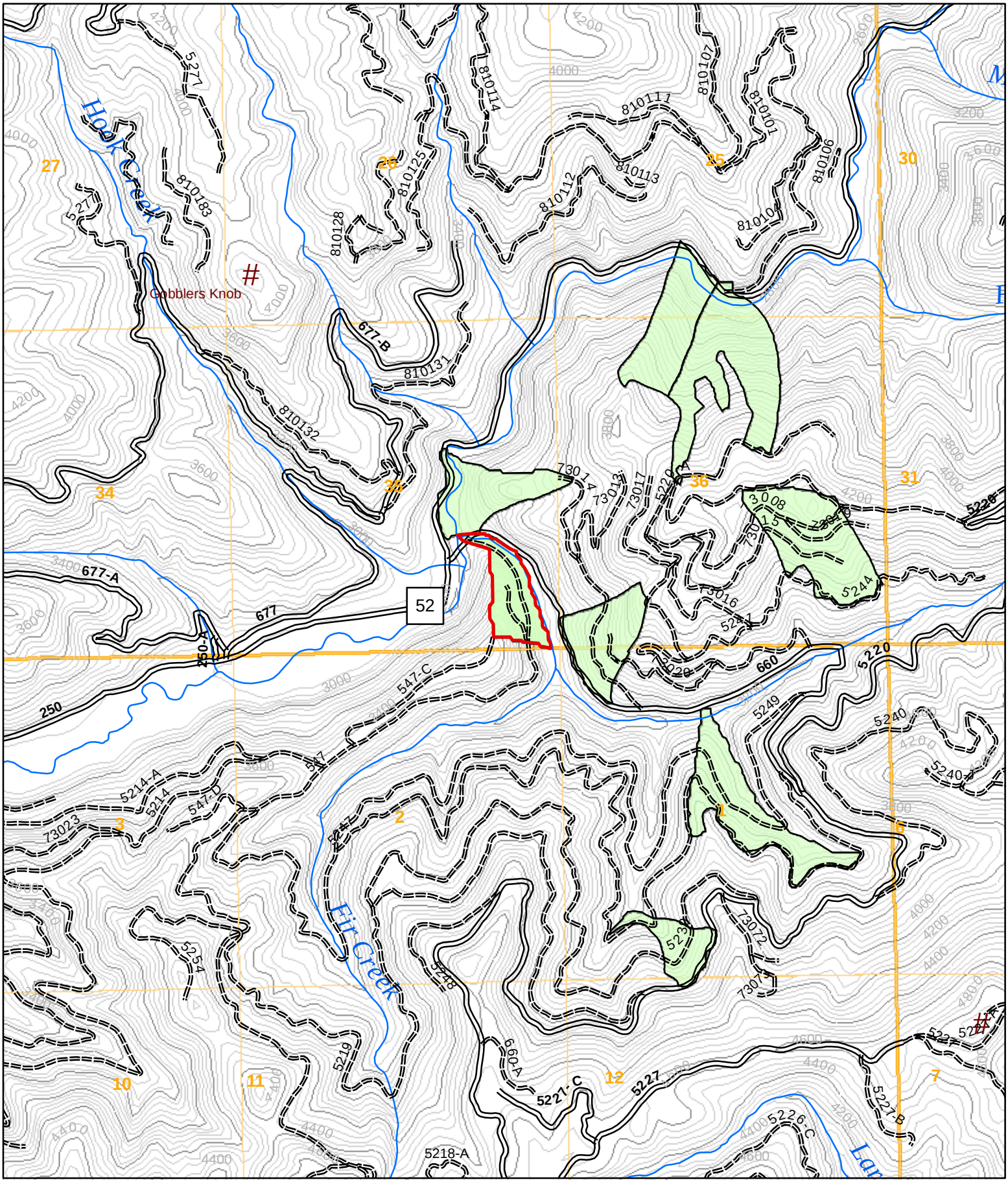

Fuzzy Tamarack 2009 Stand ID - 11606040

Acres: 45 Plots: 11 BAF: 20

Location: T37N R07E Sec.01

3

Closed/Decom Roads
Existing Roads
Stands
Non-FS Land
FS Land

0 0.25 0.5 Miles
1:24,000

mmk - 07/09/2008

\\fsfiles\office\silviculture\gis\stand_exams\2009_fuzzytamarack_products\11606040.pdf

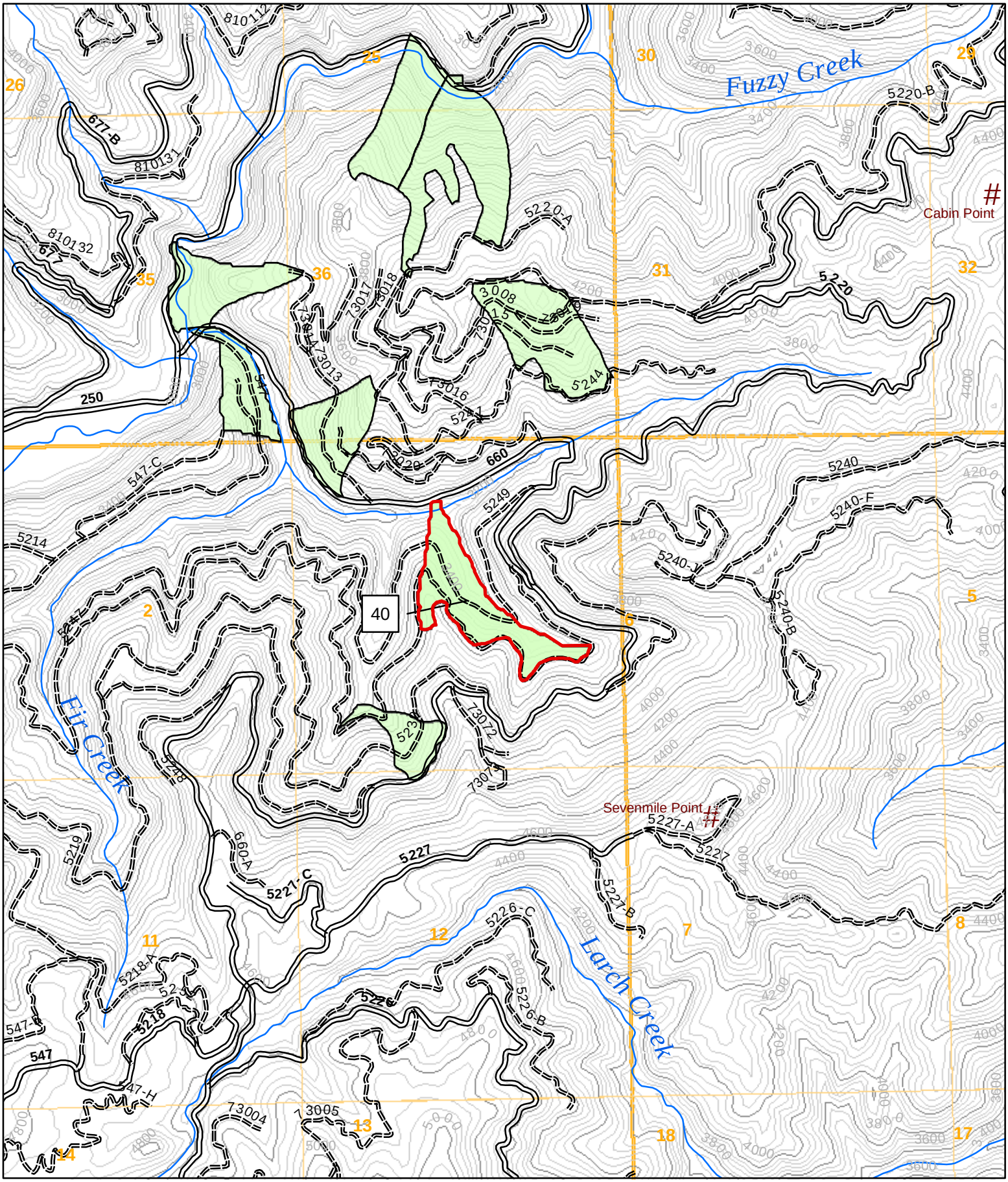

Fuzzy Tamarack 2009 Stand ID - 11606043

Acres: 19 Plots: 6 BAF: 40

Location: T37N R07E Sec.01

3

Closed/Decom Roads
Existing Roads
Stands
Non-FS Land
FS Land

0 0.25 0.5 Miles
1:24,000

mmk - 07/09/2008

\\fsfiles\office\silviculture\gis\stand_exams\2009_fuzzytamarack_products\11606043.pdf

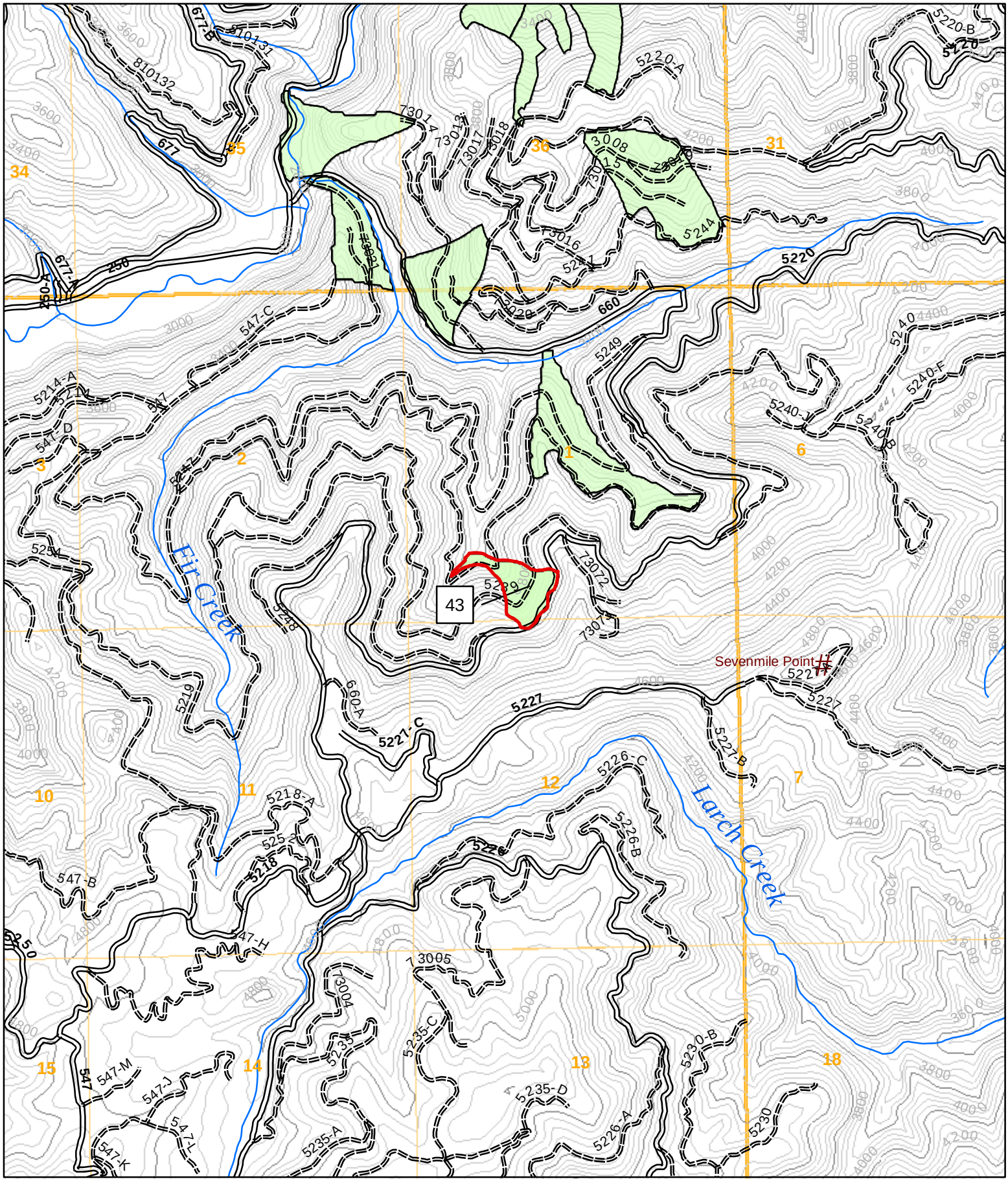

Fuzzy Tamarack 2009 Stand ID - 11607016

Acres: 33 Plots: 8 BAF: 40

Location: T38N R07E Sec.35

3

Closed/Decom Roads
Existing Roads
Stands
Non-FS Land
FS Land

0 0.25 0.5 Miles
1:24,000

mmk - 07/09/2008 \\fsfiles\office\silviculture\gis\stand_exams\2009_fuzzytamarack_products\11607016.pdf

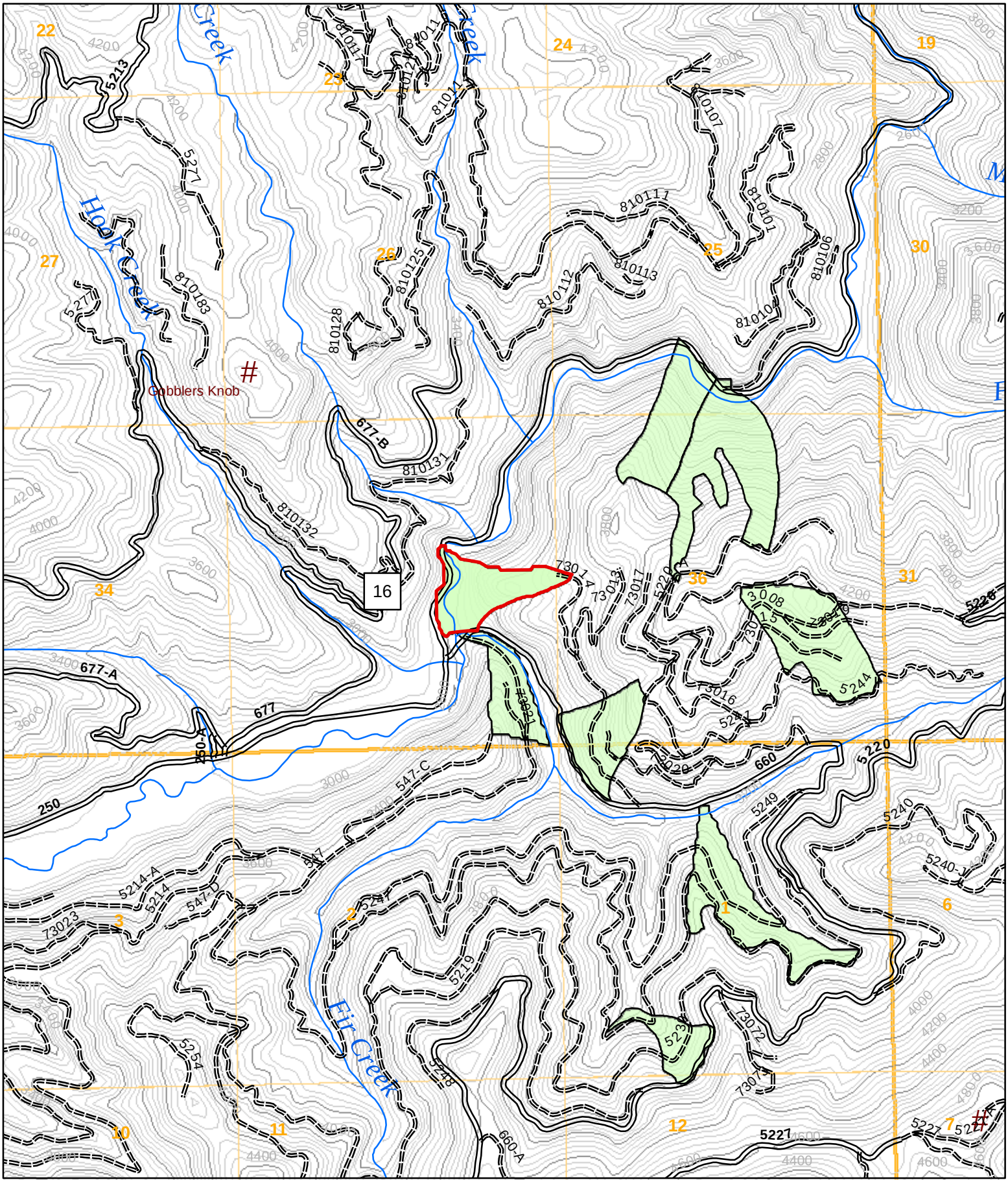

Fuzzy Tamarack 2009 Stand ID - 11607018

Acres: 54 Plots: 14 BAF: 40

Location: T38N R07E Sec.36

3

Closed/Decom Roads
Existing Roads
Stands
Non-FS Land
FS Land

0 0.25 0.5 Miles
1:24,000

mmk - 07/09/2008

\\fsfiles\office\silviculture\gis\stand_exams\2009_fuzzytamarack_products\11607018.pdf

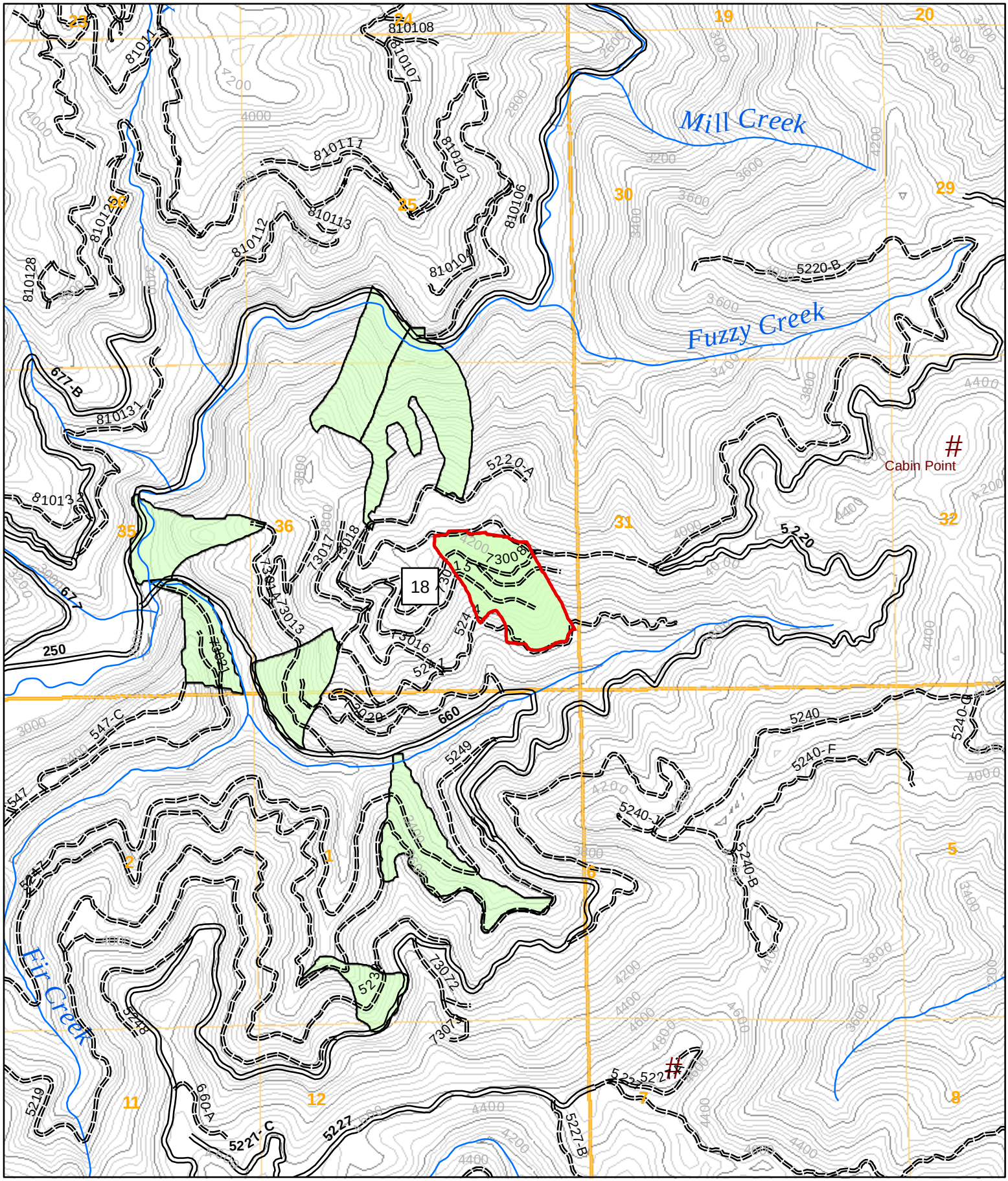

Fuzzy Tamarack 2009 Stand ID - 11607021

Acres: 33 Plots: 8 BAF: 40

Location: T38N R07E Sec.36

3

Closed/Decom Roads
Existing Roads
Stands
Non-FS Land
FS Land

0 0.25 0.5 Miles
1:24,000

mmk - 07/09/2008

\\fsfiles\office\silviculture\gis\stand_exams\2009_fuzzytamarack_products\11607021.pdf

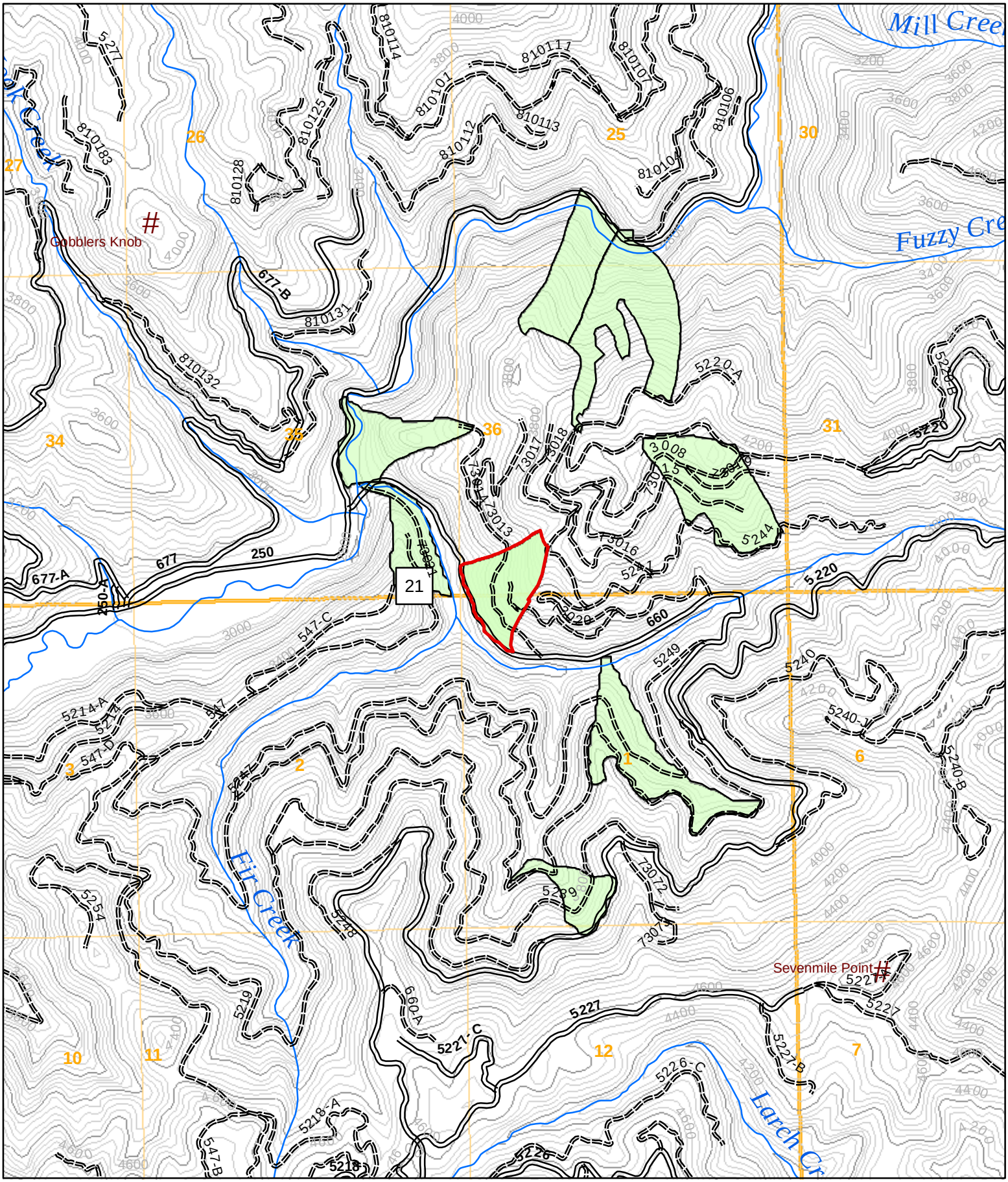

Fuzzy Tamarack 2009 Stand ID - 11608049

Acres: 39 Plots: 10 BAF: 40

Location: T38N R07E Sec.36

3

Closed/Decom Roads
Existing Roads
Stands
Non-FS Land
FS Land

0 0.25 0.5 Miles
1:24,000

mmk - 07/09/2008

\\fsfiles\office\silviculture\gis\stand_exams\2009_fuzzytamarack_products\11608049.pdf

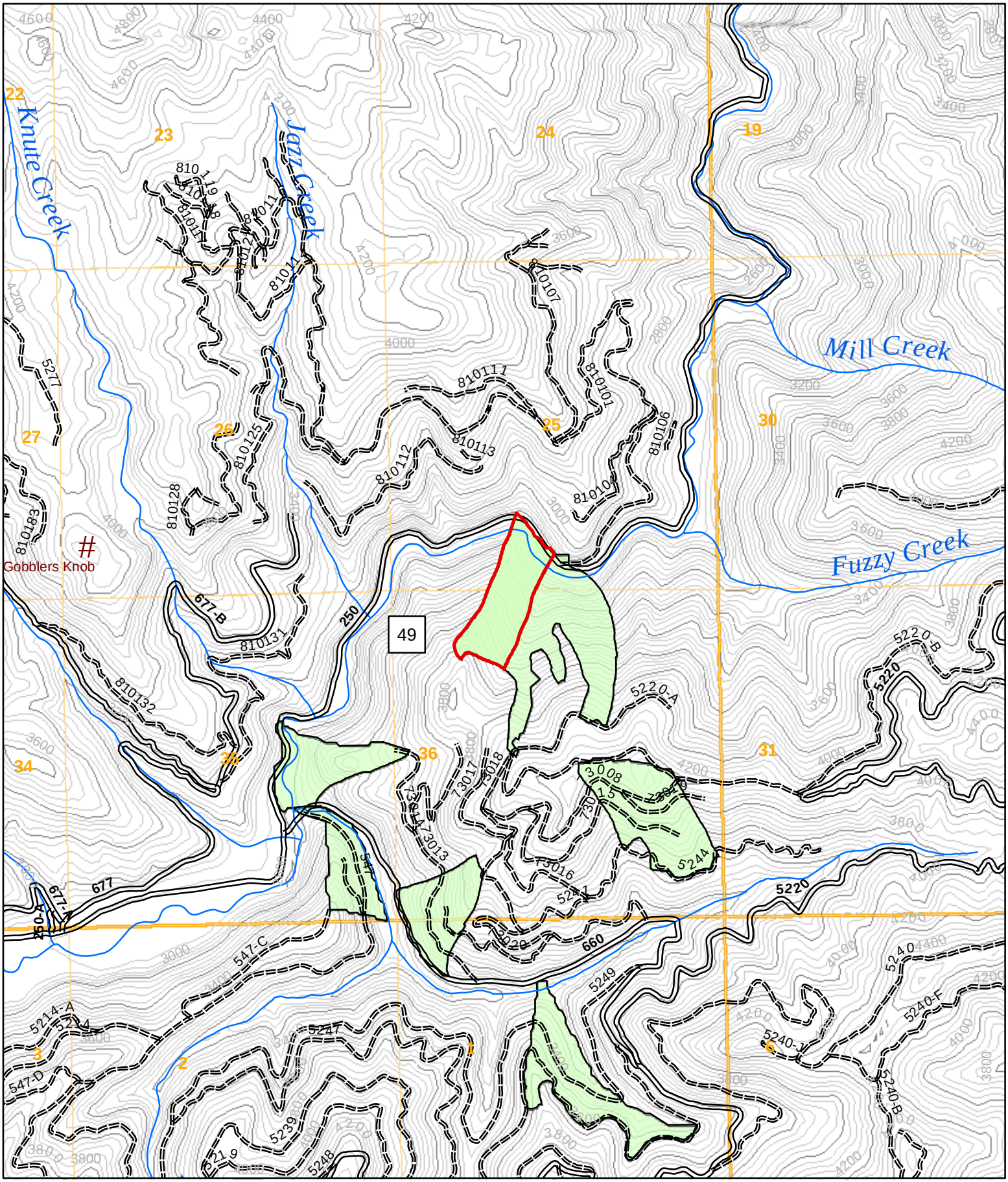

Fuzzy Tamarack 2009 Stand ID - 11608050

Acres: 62 Plots: 16 BAF: 40

Location: T38N R07E Sec.36

3

Closed/Decom Roads
Existing Roads
Stands
Non-FS Land
FS Land

0 0.25 0.5 Miles
1:24,000

mmk - 07/09/2008
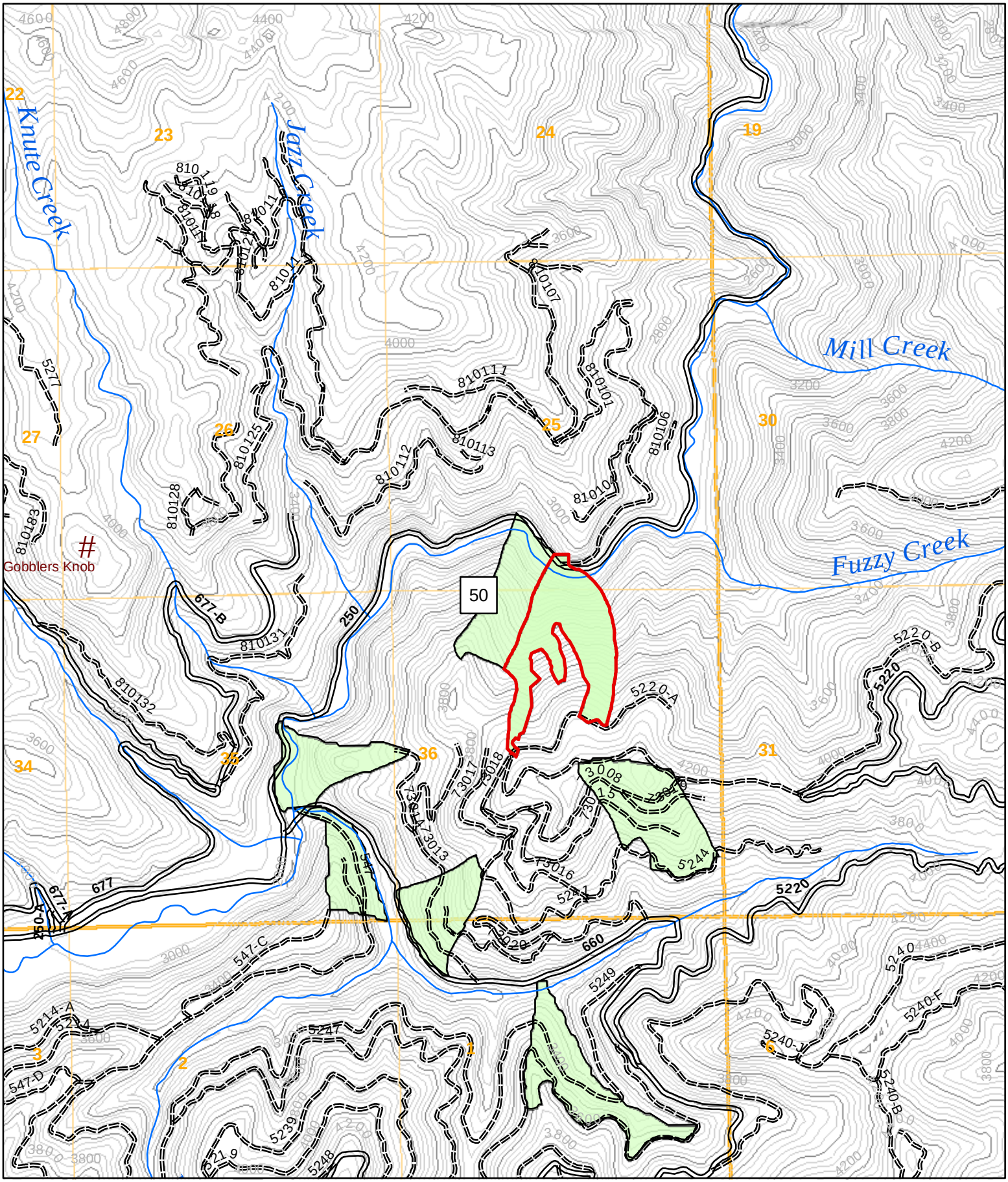
\\fsfiles\office\silviculture\gis\stand_exams\2009_fuzzytamarack_products\11608050.pdf