Ashley National Forest – Technical Exhibit 1

DeLORME

XMap® 5.2 GIS Enterprise

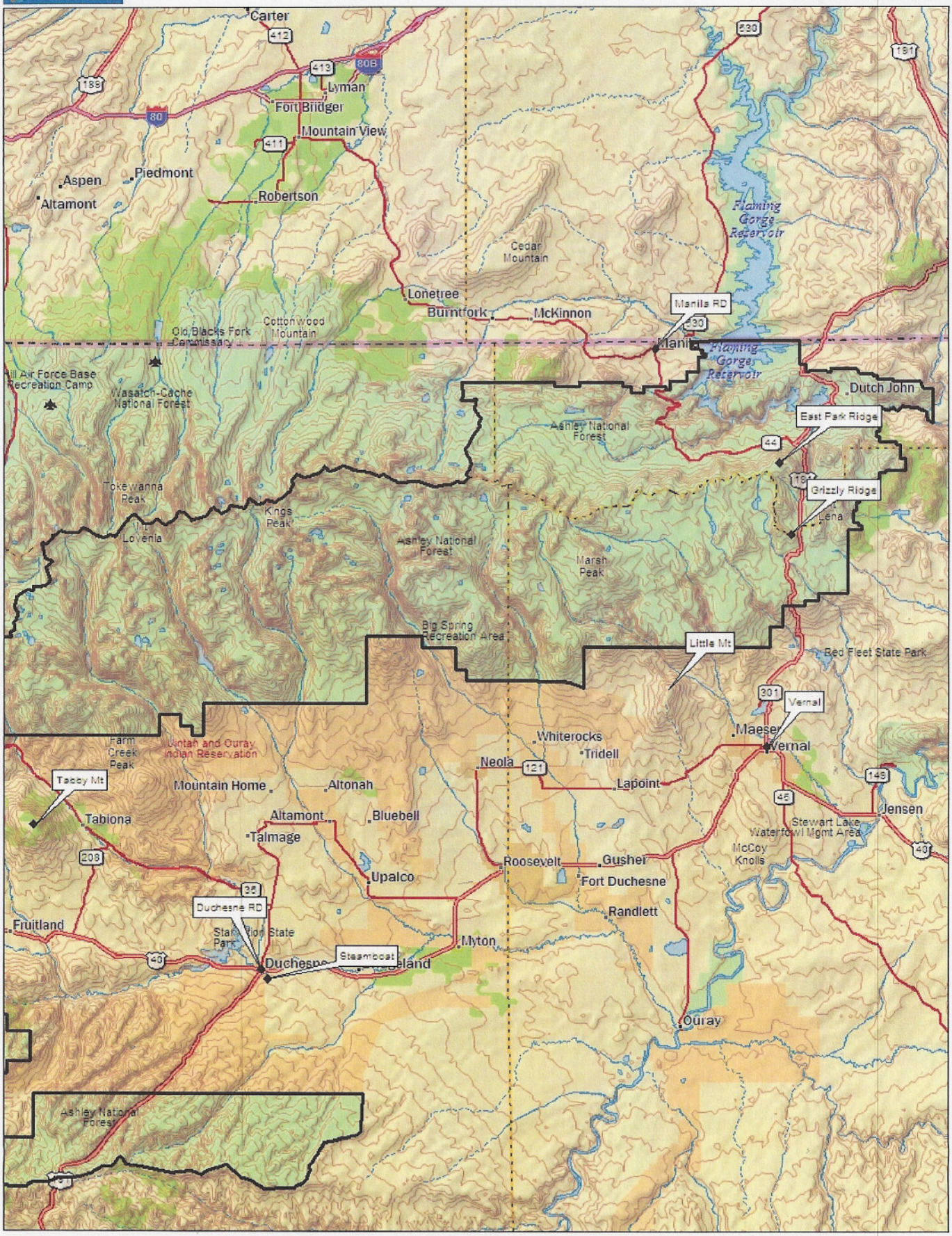

Data use subject to license.

© DeLorme. XMap® 5.2 GIS Enterprise.

www.delorme.com

MN (11.7° E)

0 4 8 12 16 20 mi

Data Zoom 8-0

Boise National Forest – Technical Exhibit 2

DELORME

XMap® 5.2 GIS Enterprise

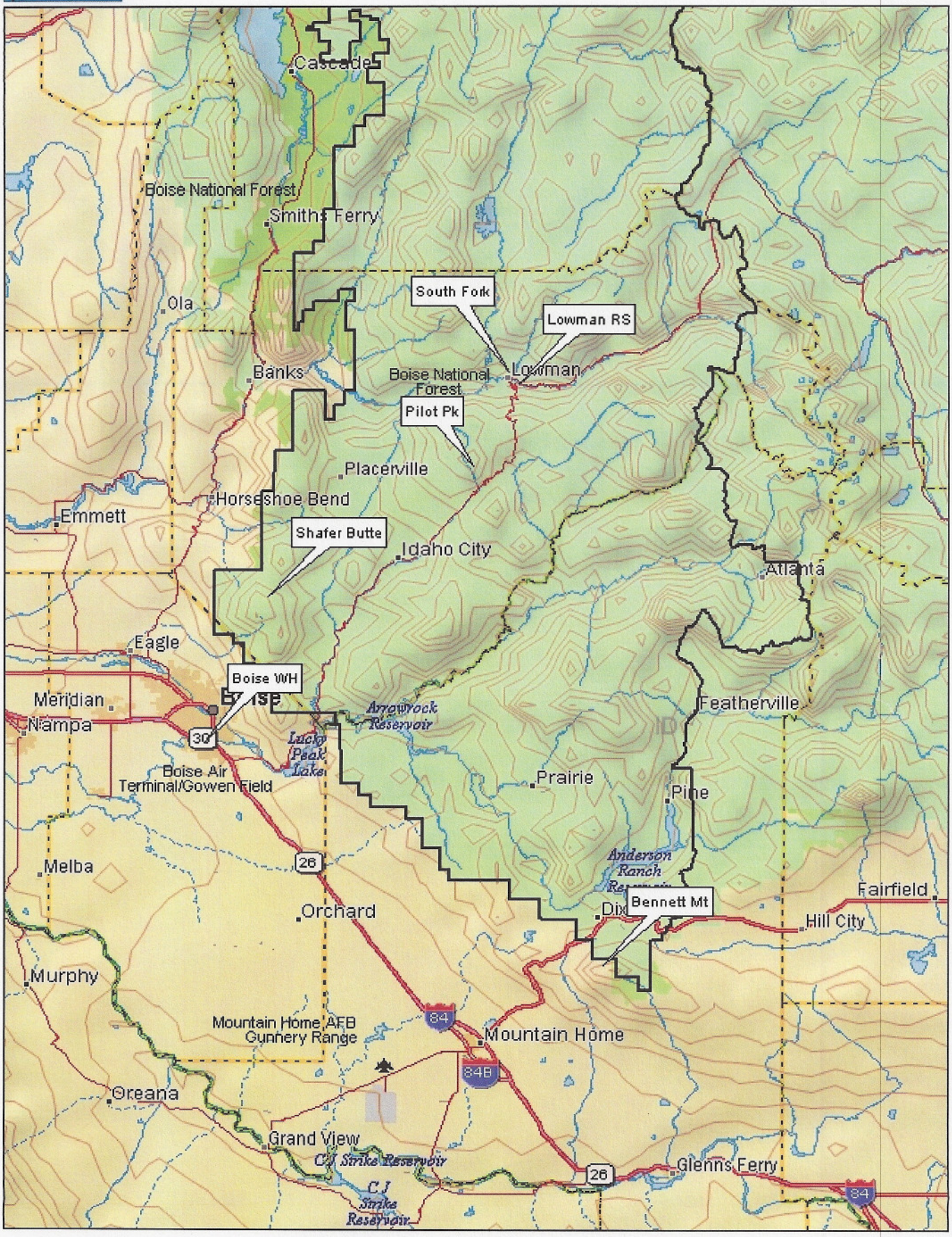

Data use subject to license.

© DeLorme. XMap® 5.2 GIS Enterprise.

www.delorme.com

MN (14.5° E)

0 4 8 12 16 20 mi

Data Zoom 7-4

Lasson National Forest – Technical Exhibit 3

DeLORME

XMap® 5.2 GIS Enterprise

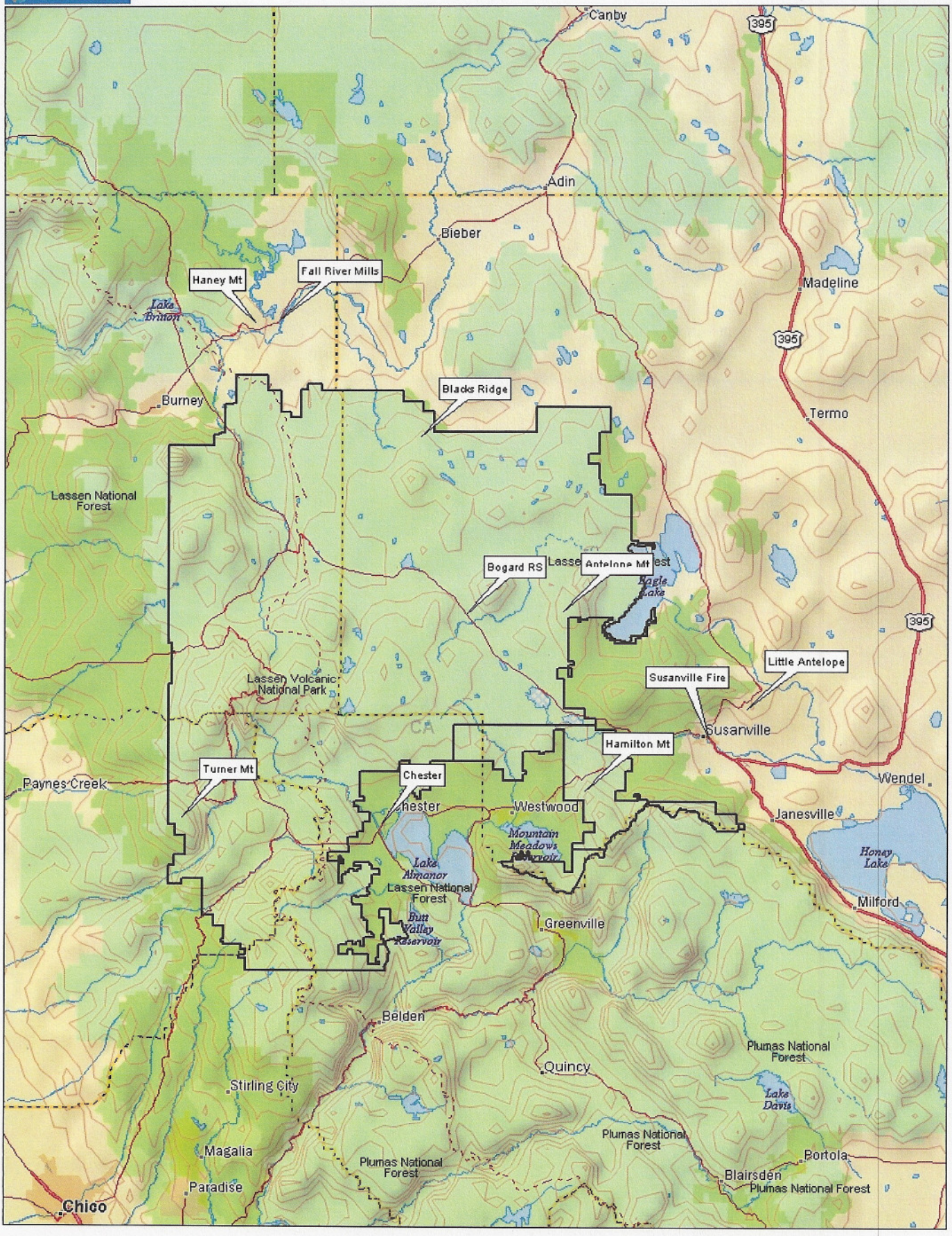

Data use subject to license.

© DeLorme. XMap® 5.2 GIS Enterprise.

www.delorme.com

MN (15.0° E)

0 4 8 12 16 20 mi

Data Zoom 7-7