Mud Creek 2009 Stand ID - 10802010

Acres: 35 Plots: 7 BAF: 20

Location: T34N R06E Sec.04

Closed/Decom Roads
Existing Roads
Stands
Non-FS Land
FS Land

0 0.3 0.6 Miles

1:24,000

mmk - 07/09/2008

\fsfiles\office\silviculture\gis\stand_exams\2009_mudcreek_products\10802010.pdf

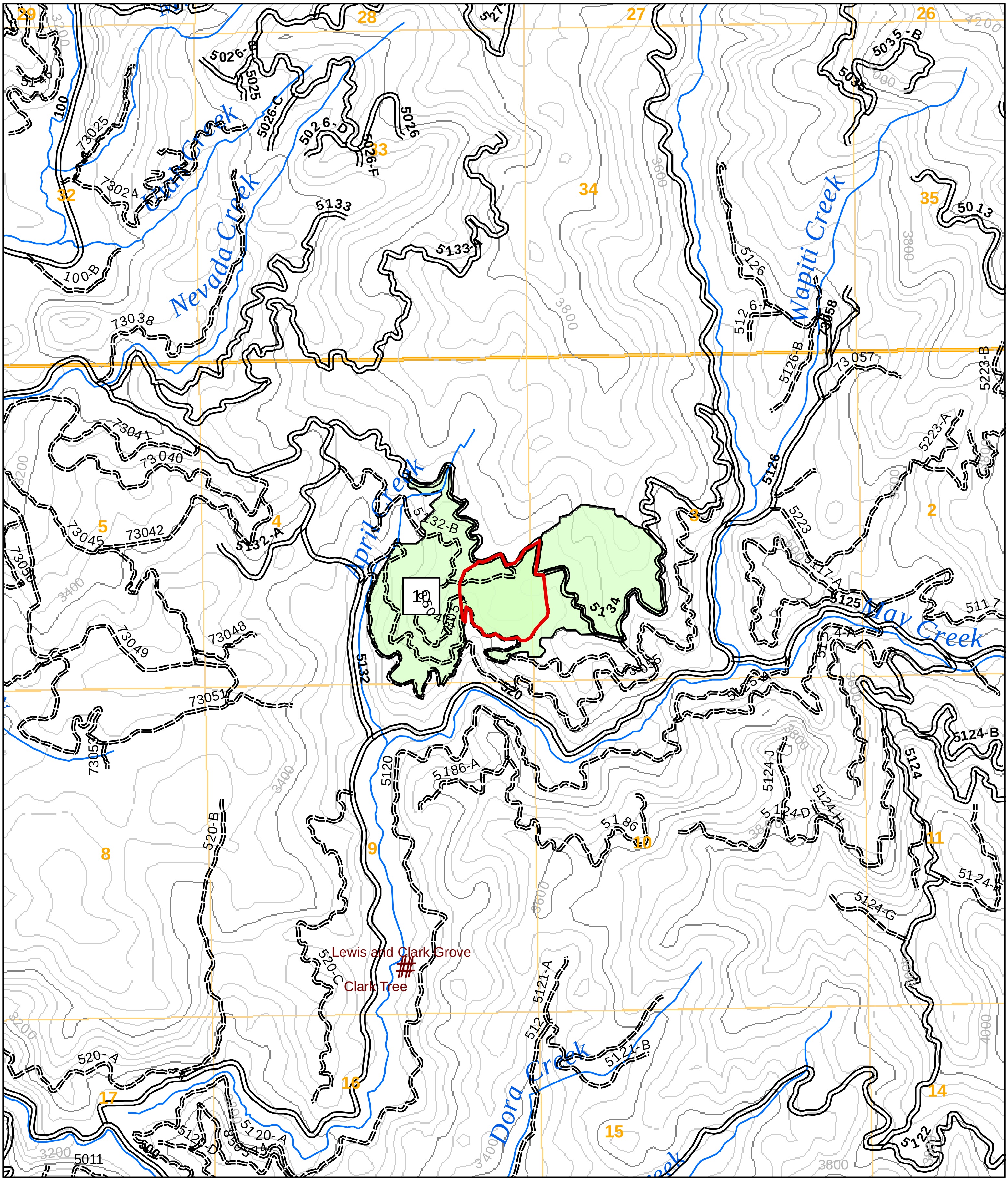

Mud Creek 2009 Stand ID - 10802017

Acres: 16 Plots: 4 BAF: 20

Location: T34N R06E Sec.03

3

Closed/Decom Roads
Existing Roads
Stands
Non-FS Land
FS Land

0 0.3 0.6 Miles
1:24,000

mmk - 07/09/2008

\fsfiles\office\silviculture\gis\stand_exams\2009_mudcreek_products\10802017.pdf

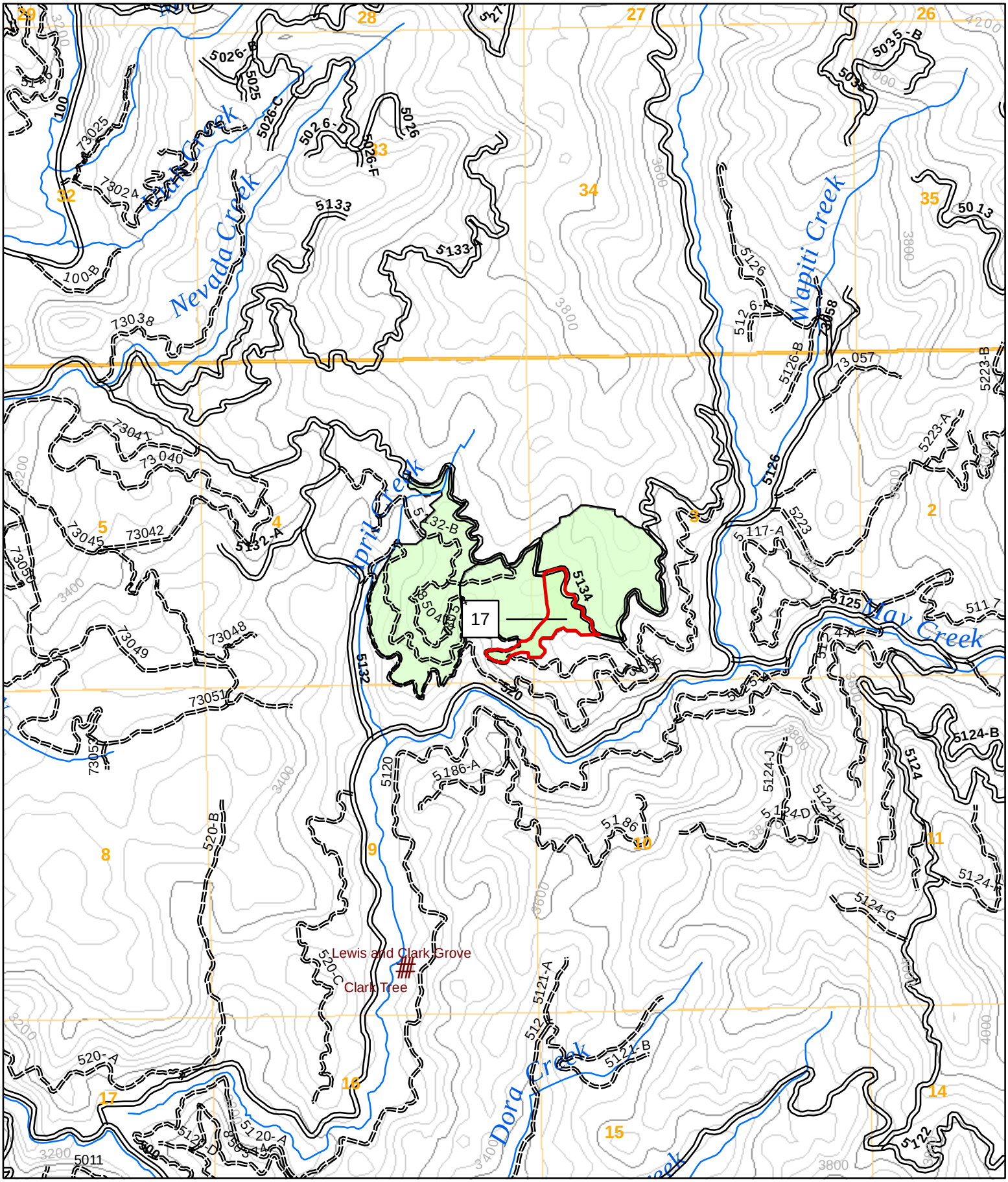

Mud Creek 2009 Stand ID - 10802023

Acres: 86 Plots: 9 BAF: 30

Location: T34N R06E Sec.04

3

Closed/Decom Roads
Existing Roads
Stands
Non-FS Land
FS Land

0 0.3 0.6 Miles
1:24,000

mmk - 07/09/2008

\fsfiles\office\silviculture\gis\stand_exams\2009_mudcreek_products\10802023.pdf

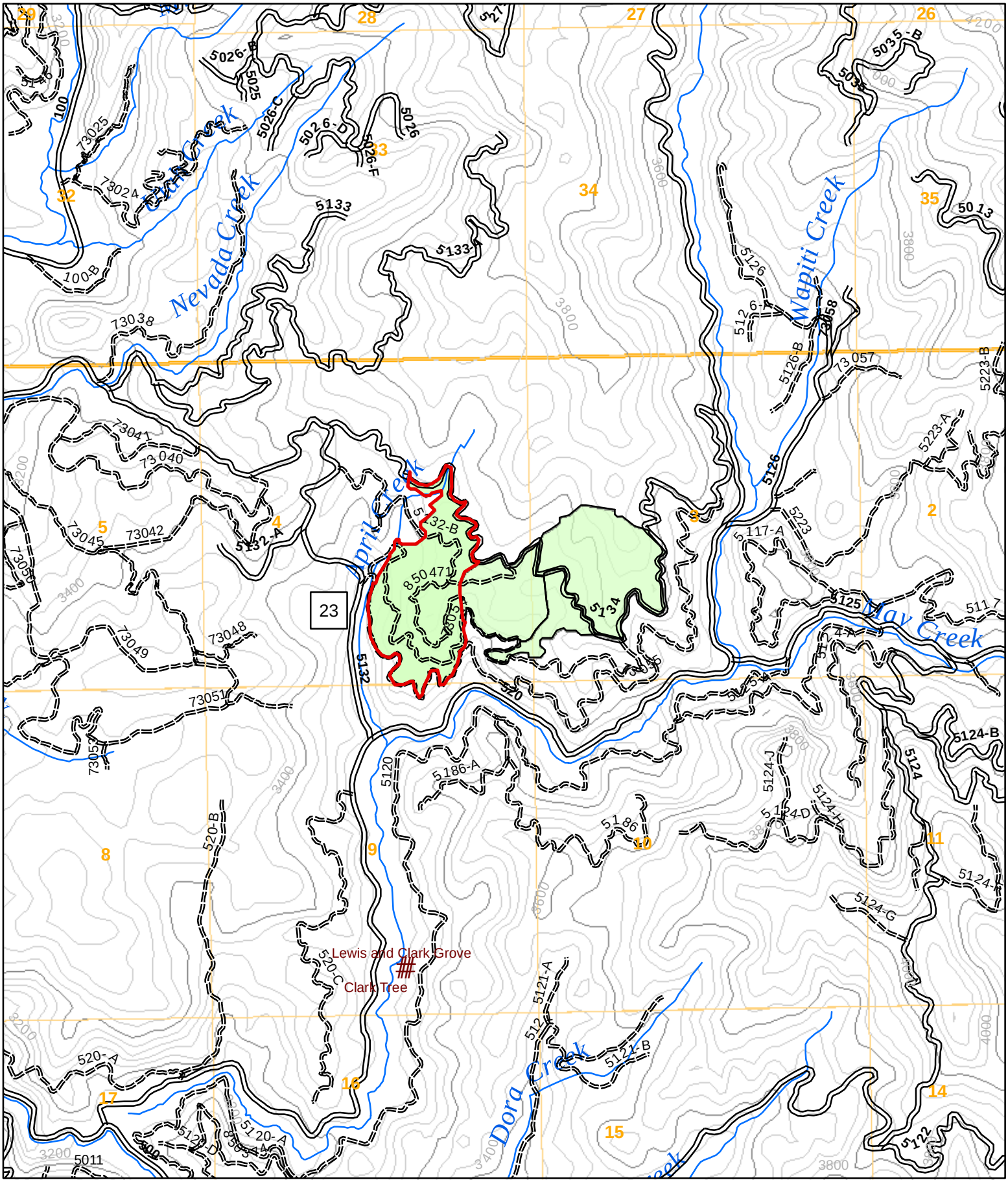

Mud Creek 2009 Stand ID - 10802034

Acres: 63 Plots: 7 BAF: 20

Location: T34N R06E Sec.03

3

Closed/Decom Roads
Existing Roads
Stands
Non-FS Land
FS Land

0 0.3 0.6 Miles
1:24,000

mmk - 07/09/2008

\fsfiles\office\silviculture\gis\stand_exams\2009_mudcreek_products\10802034.pdf

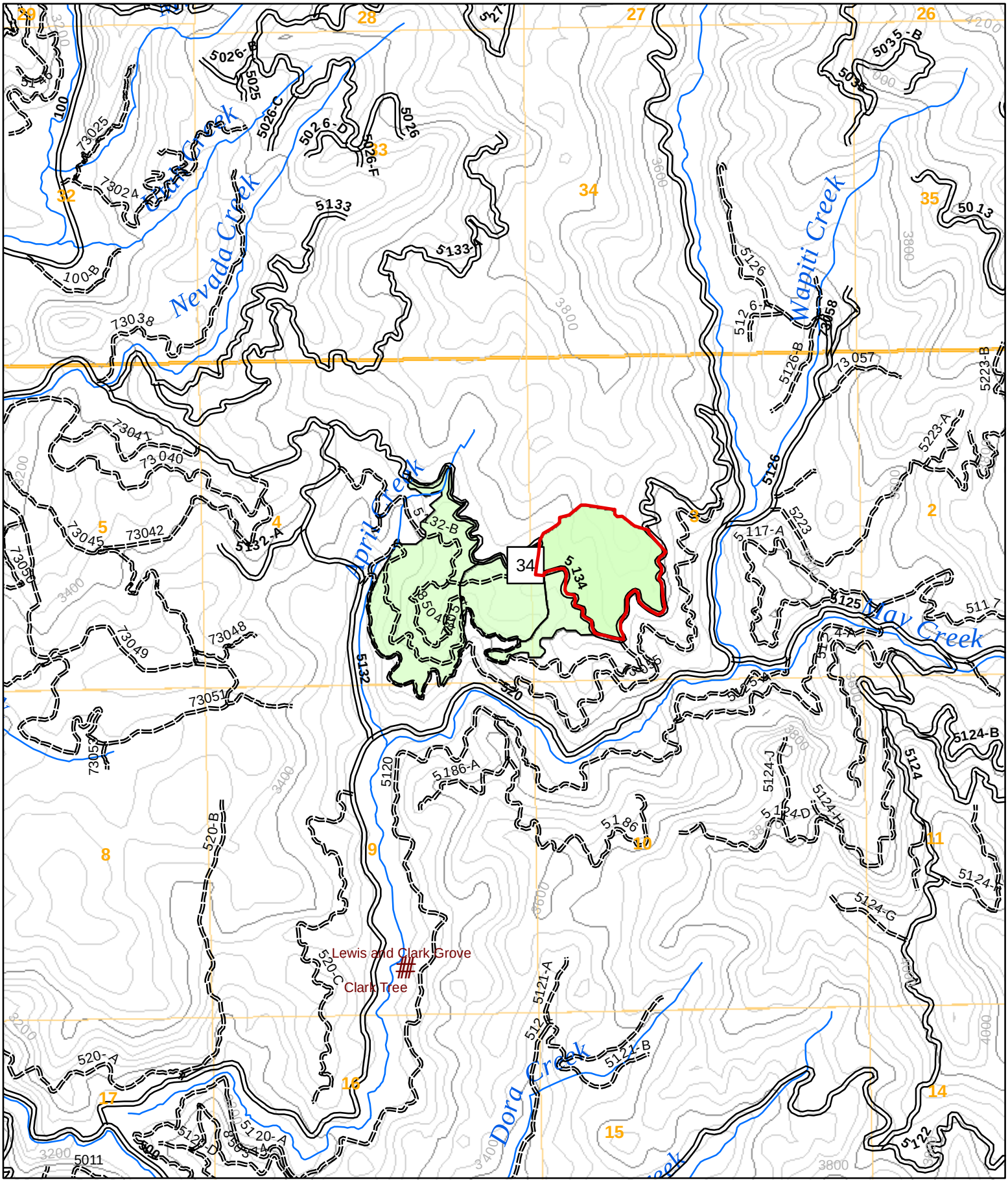

Mud Creek 2009 Stand ID - 11003012

Acres: 12 Plots: 3 BAF: 30

Location: T34N R06E Sec.30

3

Closed/Decom Roads
Existing Roads
Stands
Non-FS Land
FS Land

0 0.3 0.6 Miles
1:24,000

mmk - 07/09/2008

\\fsfiles\office\silviculture\gis\stand_exams\2009_mudcreek_products\11003012.pdf

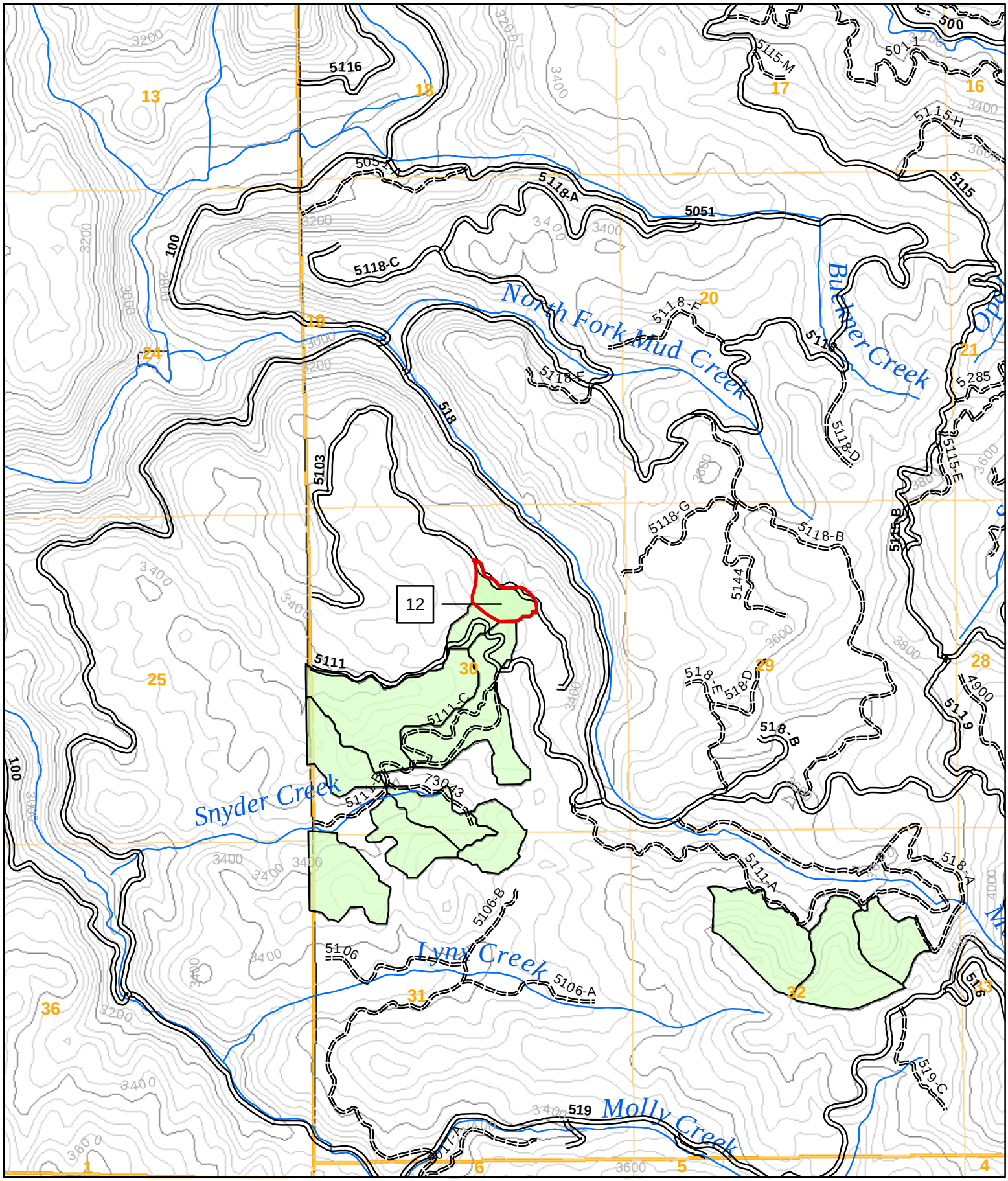

Mud Creek 2009 Stand ID - 11004009

Acres: 41 Plots: 8 BAF: 40

Location: T34N R06E Sec.32

3

Closed/Decom Roads
Existing Roads
Stands
Non-FS Land
FS Land

0 0.3 0.6 Miles
1:24,000

mmk - 07/09/2008

\fsfiles\office\silviculture\gis\stand_exams\2009_mudcreek_products\11004009.pdf

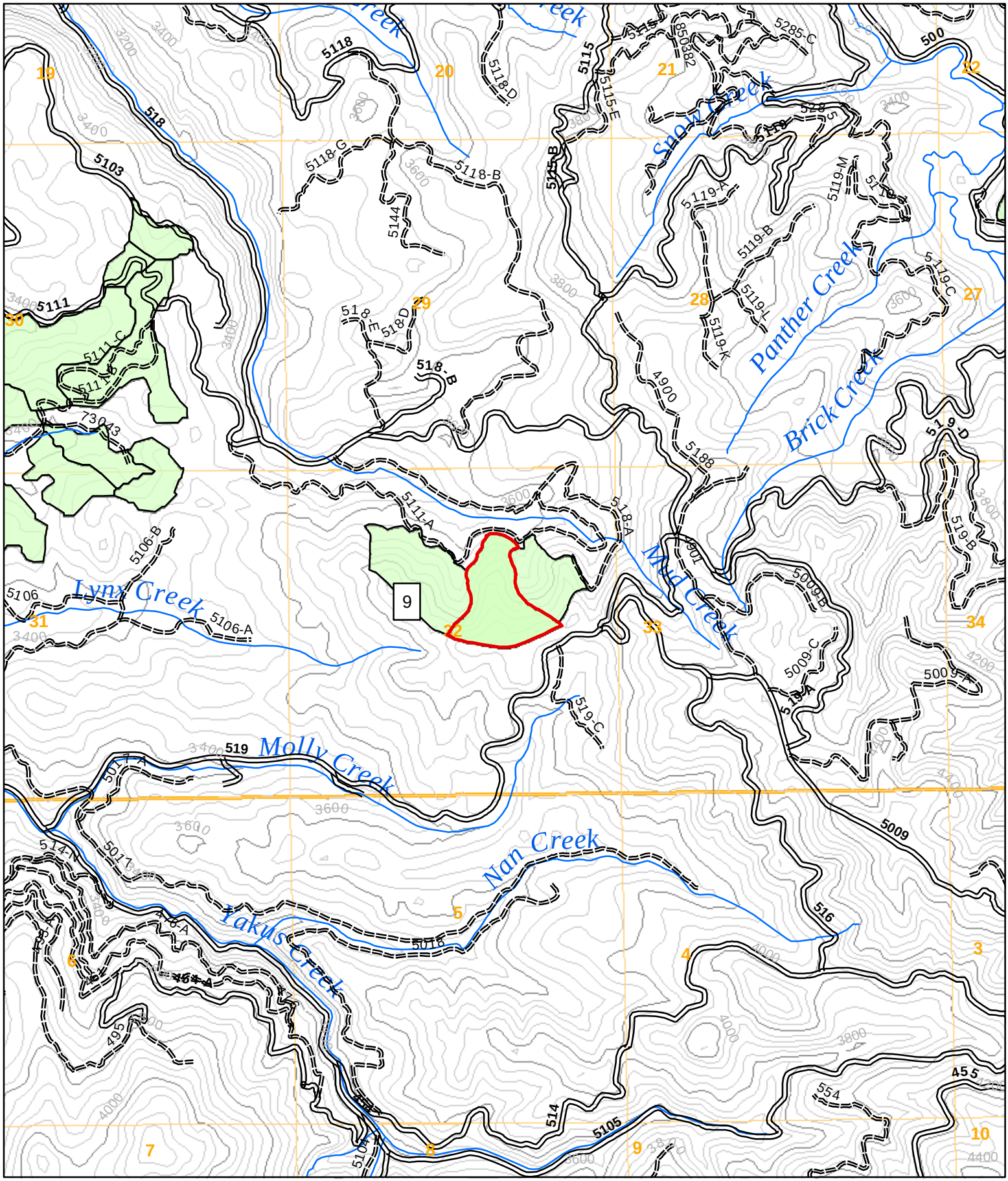

Mud Creek 2009 Stand ID - 11004011

Acres: 40 Plots: 8 BAF: 40

Location: T34N R06E Sec.32

3

Closed/Decom Roads
Existing Roads
Stands
Non-FS Land
FS Land

0 0.3 0.6 Miles
1:24,000

mmk - 07/09/2008

\fsfiles\office\silviculture\gis\stand_exams\2009_mudcreek_products\11004011.pdf

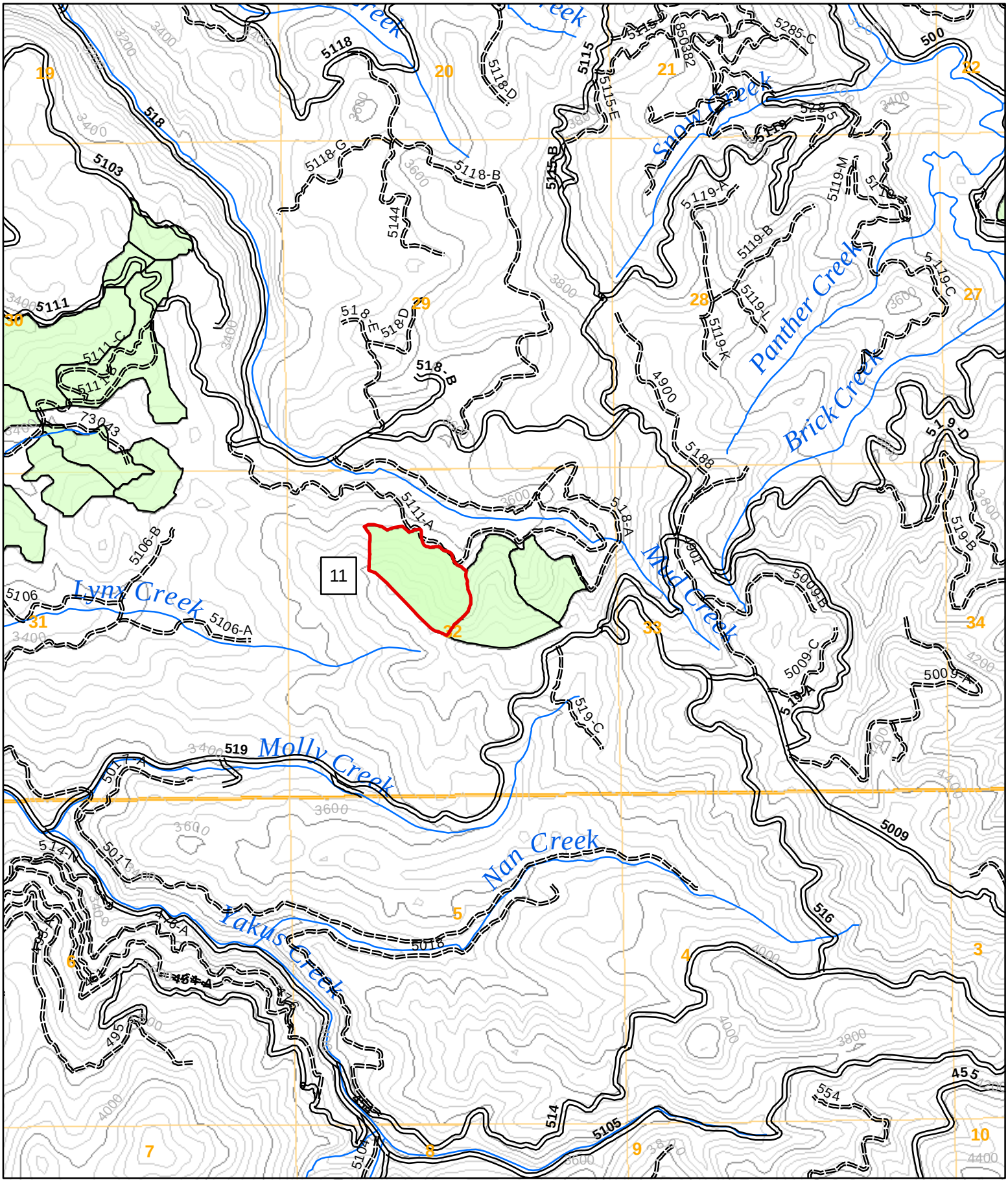

Mud Creek 2009 Stand ID - 11004024

Acres: 22 Plots: 5 BAF: 40

Location: T34N R06E Sec.32

3

Closed/Decom Roads
Existing Roads
Stands
Non-FS Land
FS Land

0 0.3 0.6 Miles
1:24,000

mmk - 07/09/2008

\fsfiles\office\silviculture\gis\stand_exams\2009_mudcreek_products\11004024.pdf

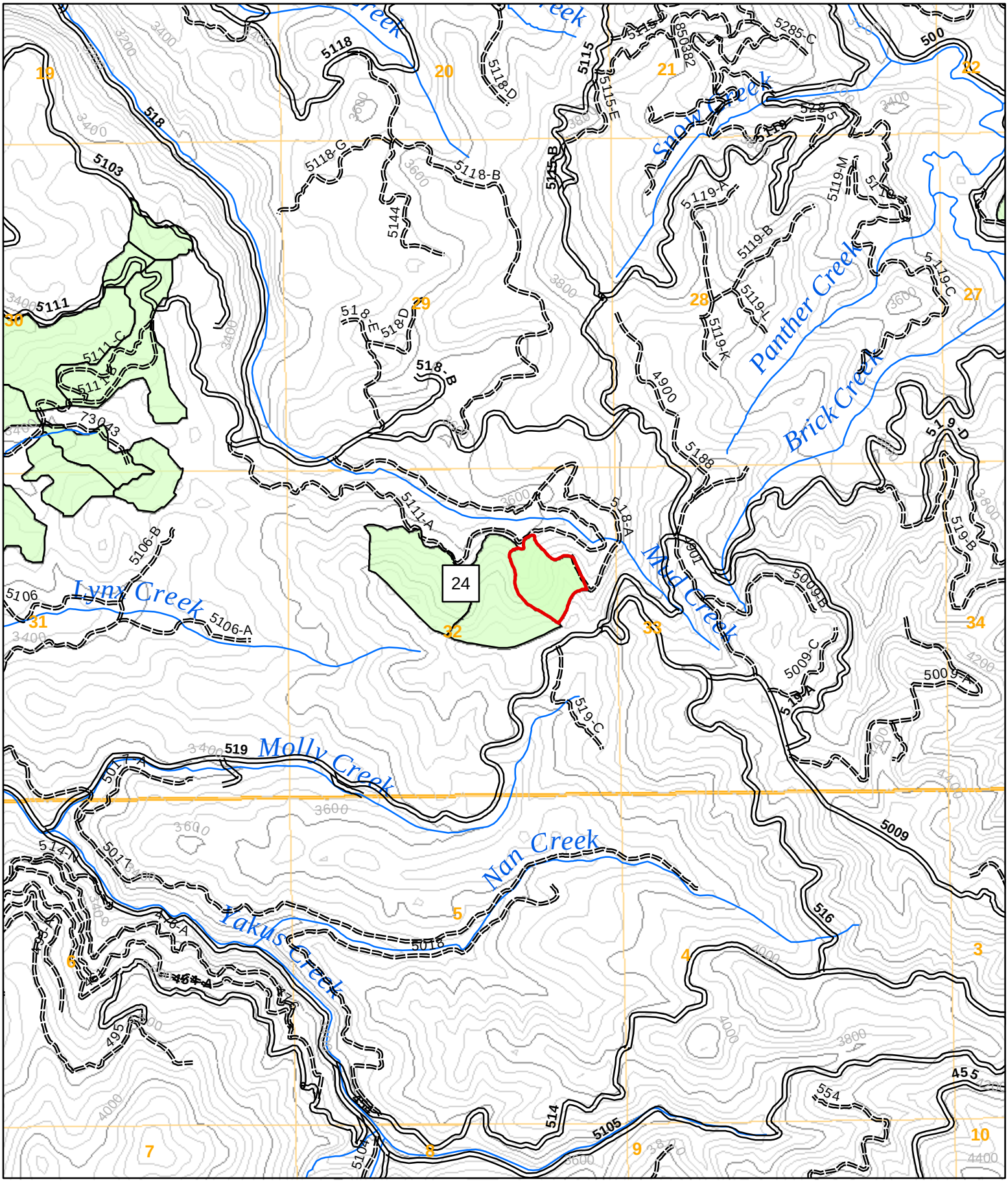

Mud Creek 2009 Stand ID - 11104010

Acres: 16 Plots: 4 BAF: 20

Location: T34N R06E Sec.22

3

Closed/Decom Roads
Existing Roads
Stands
Non-FS Land
FS Land

0 0.35 0.7 Miles
1:24,000

mmk - 07/09/2008

\fsfiles\office\silviculture\gis\stand_exams\2009_mudcreek_products\11104010.pdf

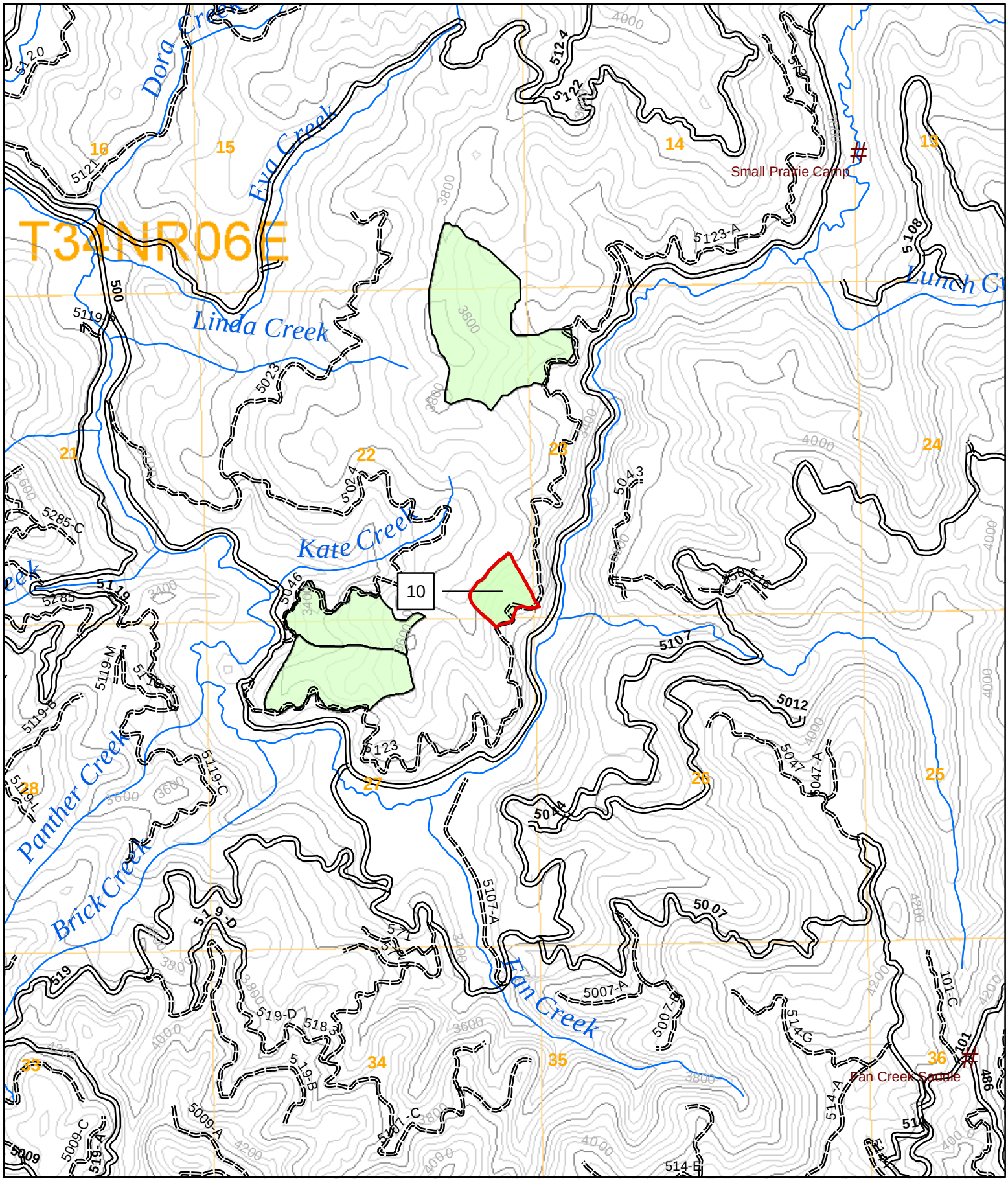

Mud Creek 2009 Stand ID - 11104011

Acres: 92 Plots: 10 BAF: 30

Location: T34N R06E Sec.22

3

Closed/Decom Roads
Existing Roads
Stands
Non-FS Land
FS Land

0 0.3 0.6 Miles
1:24,000

mmk - 07/09/2008

\fsfiles\office\silviculture\gis\stand_exams\2009_mudcreek_products\11104011.pdf

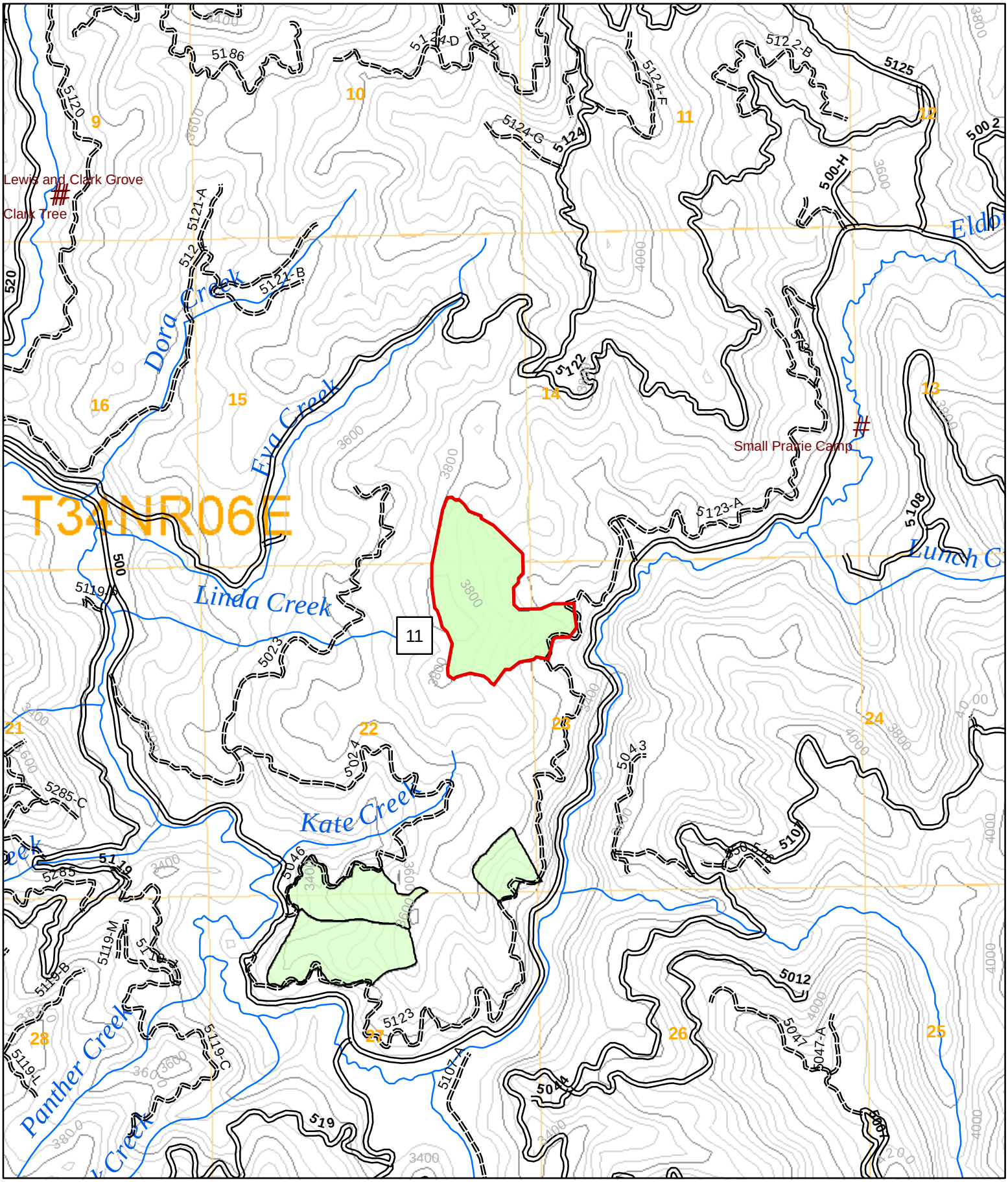

Mud Creek 2009 Stand ID - 11104028

Acres: 46 Plots: 9 BAF: 30

Location: T34N R06E Sec.27

3

Closed/Decom Roads
Existing Roads
Stands
Non-FS Land
FS Land

0 0.3 0.6 Miles
1:24,000

mmk - 07/09/2008

\fsfiles\office\silviculture\gis\stand_exams\2009_mudcreek_products\11104028.pdf

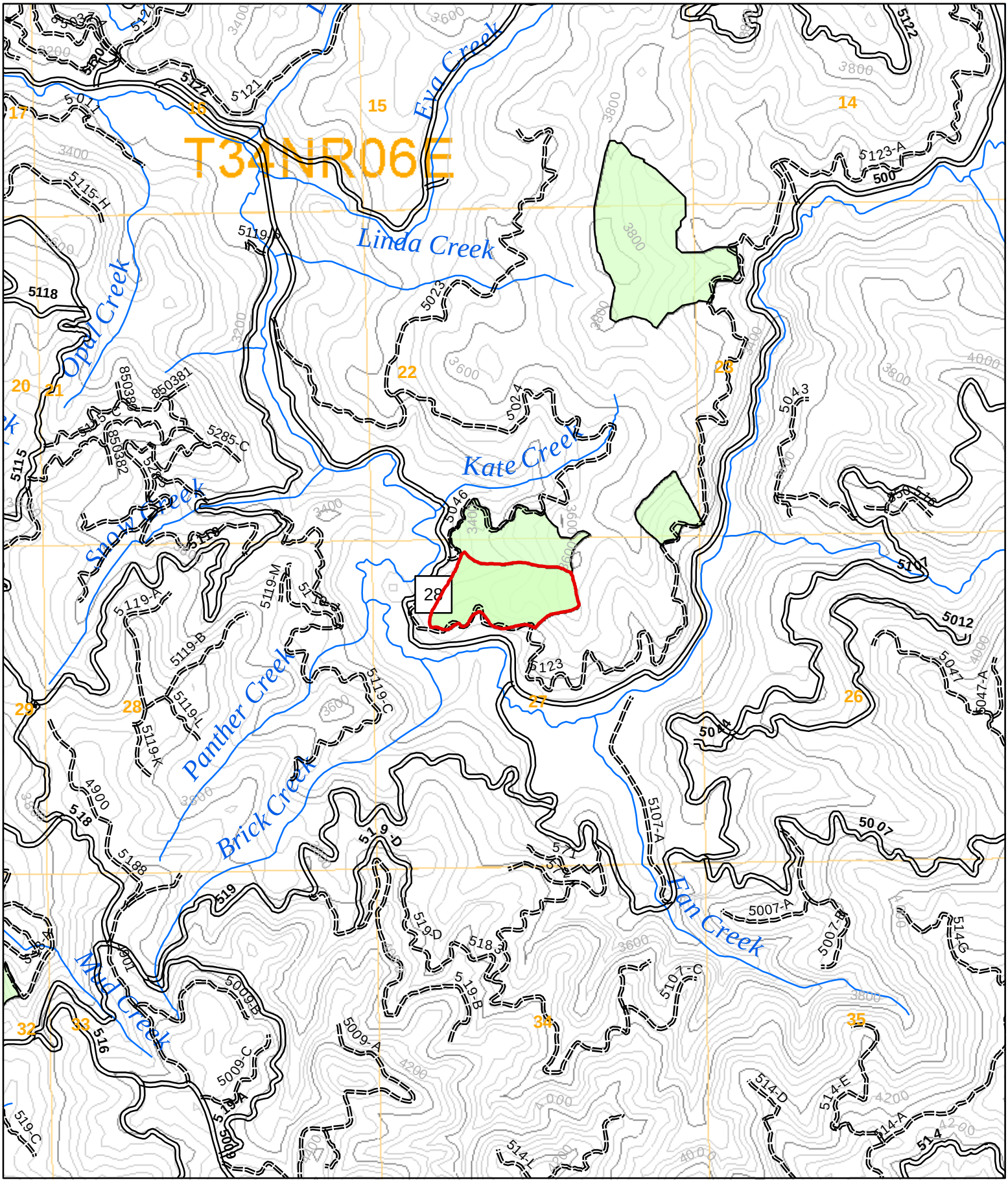

Mud Creek 2009 Stand ID - 11104031

Acres: 77 Plots: 9 BAF: 30

Location: T34N R06E Sec.27

3

Closed/Decom Roads
Existing Roads
Stands
Non-FS Land
FS Land

0 0.3 0.6 Miles
1:24,000

mmk - 07/09/2008

\fsfiles\office\silviculture\gis\stand_exams\2009_mudcreek_products\11104031.pdf

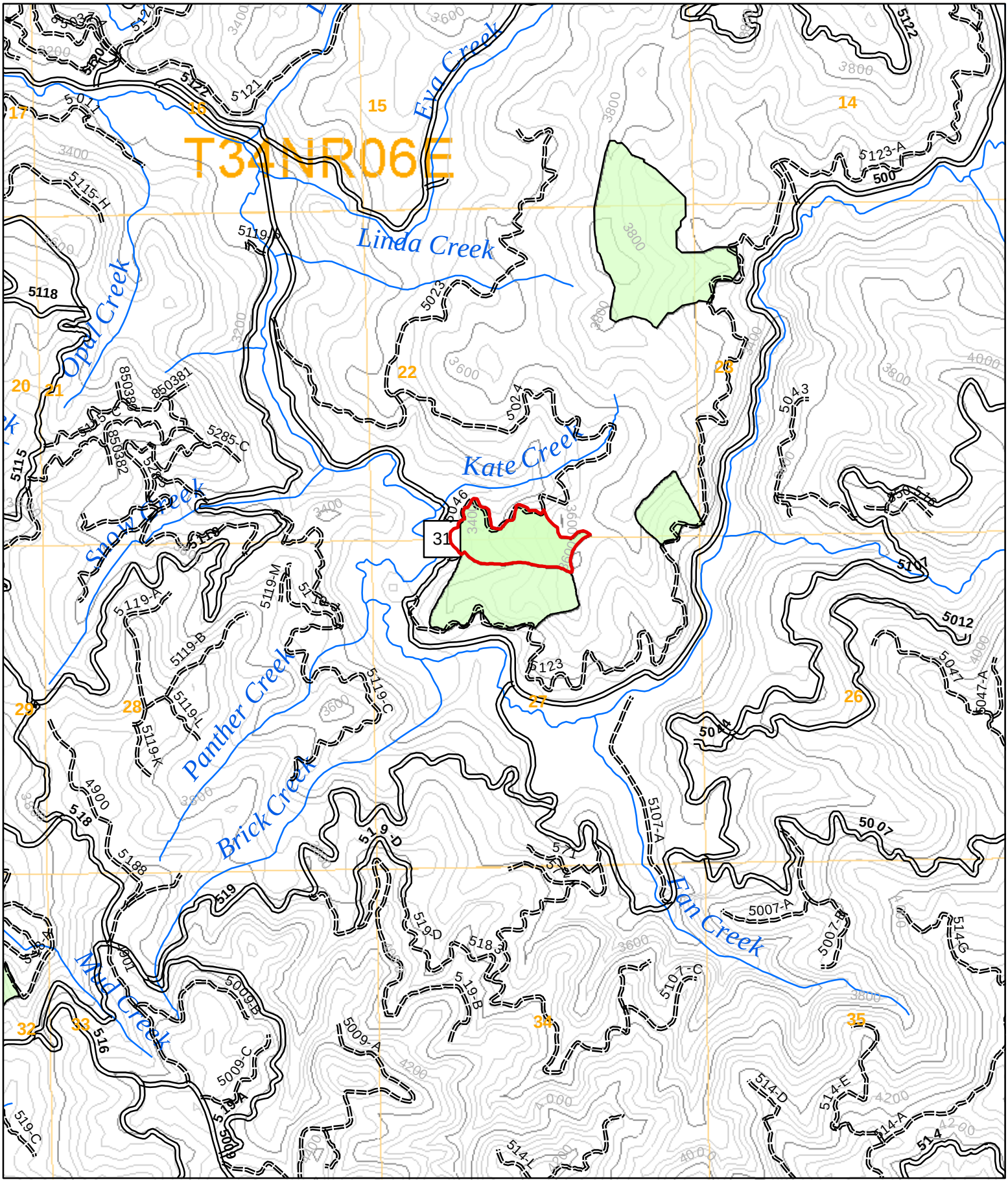

Mud Creek 2009 Stand ID - 11207001

Acres: 48 Plots: 8 BAF: 40

Location: T34N R06E Sec.30

3

Closed/Decom Roads
Existing Roads
Stands
Non-FS Land
FS Land

0 0.3 0.6 Miles
1:24,000

mmk - 07/09/2008

\\fsfiles\office\silviculture\gis\stand_exams\2009_mudcreek_products\11207001.pdf

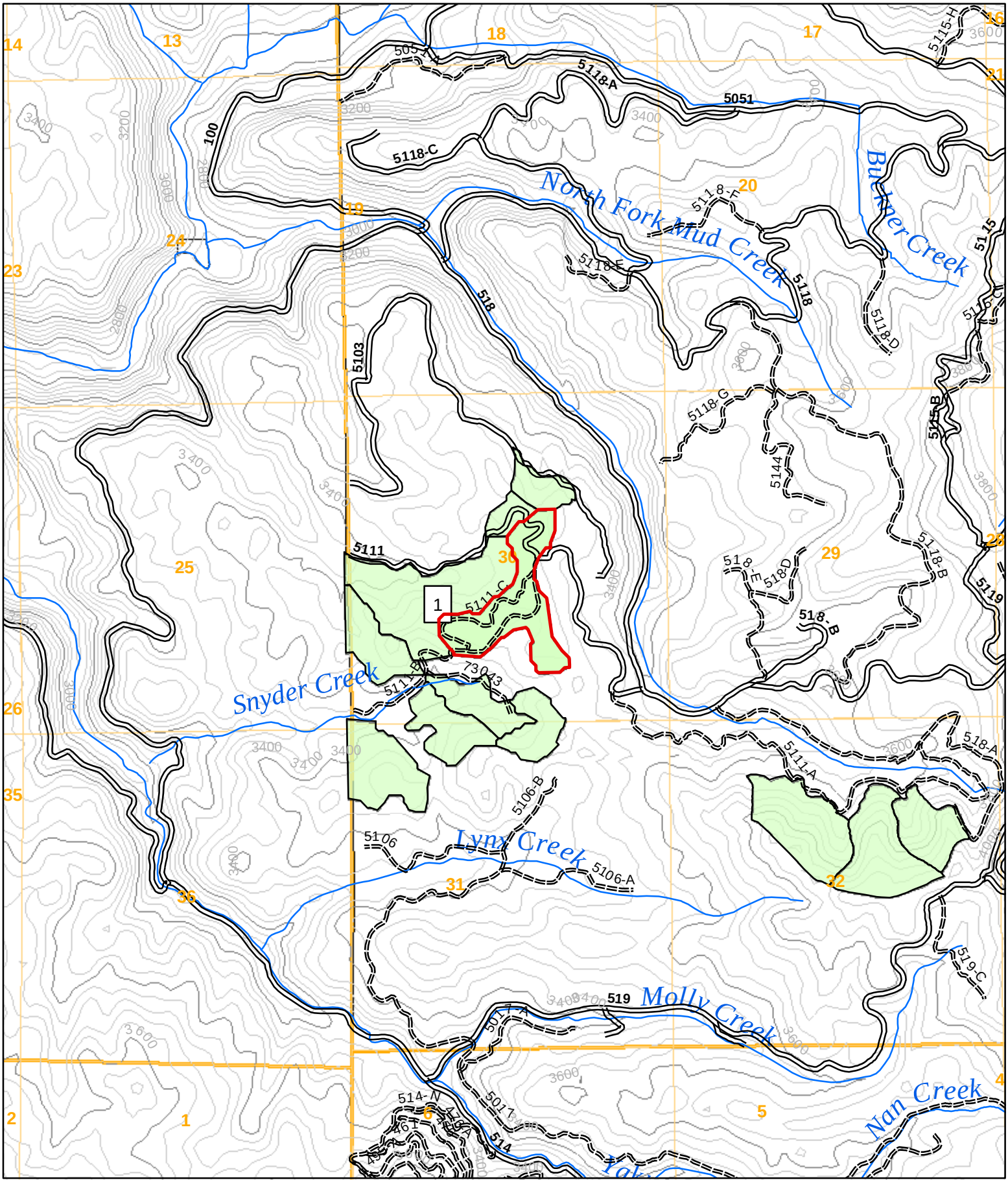

Mud Creek 2009 Stand ID - 11207002

Acres: 62 Plots: 8 BAF: 40

Location: T34N R06E Sec.30

3

Closed/Decom Roads
Existing Roads
Stands
Non-FS Land
FS Land

0 0.3 0.6 Miles
1:24,000

mmk - 07/09/2008

\fsfiles\office\silviculture\gis\stand_exams\2009_mudcreek_products\11207002.pdf

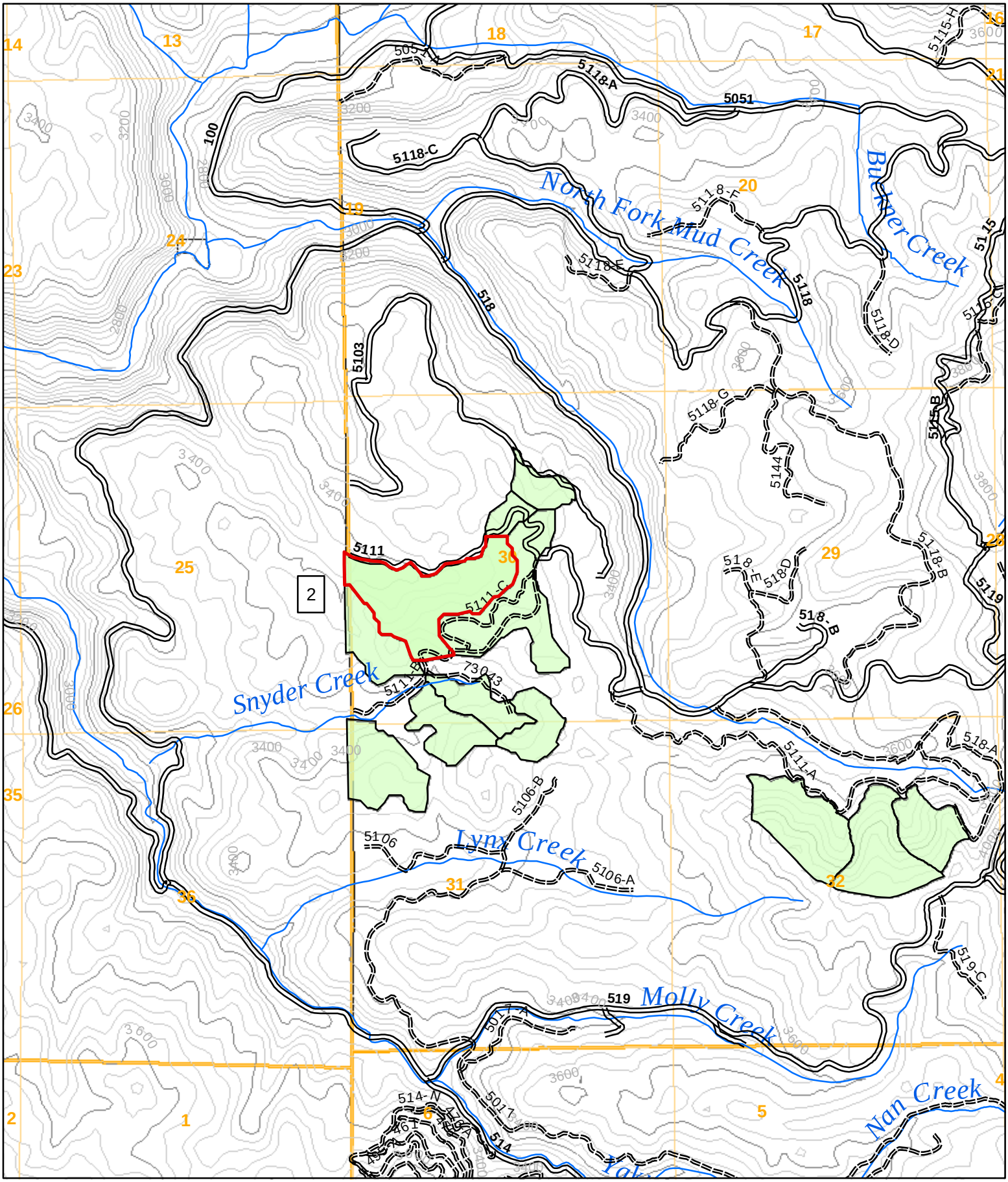

Mud Creek 2009 Stand ID - 11207004

Acres: 31 Plots: 6 BAF: 40

Location: T34N R06E Sec.31

3

Closed/Decom Roads
Existing Roads
Stands
Non-FS Land
FS Land

0 0.25 0.5 Miles
1:24,000

mmk - 07/09/2008

\fsfiles\office\silviculture\gis\stand_exams\2009_mudcreek_products\11207004.pdf

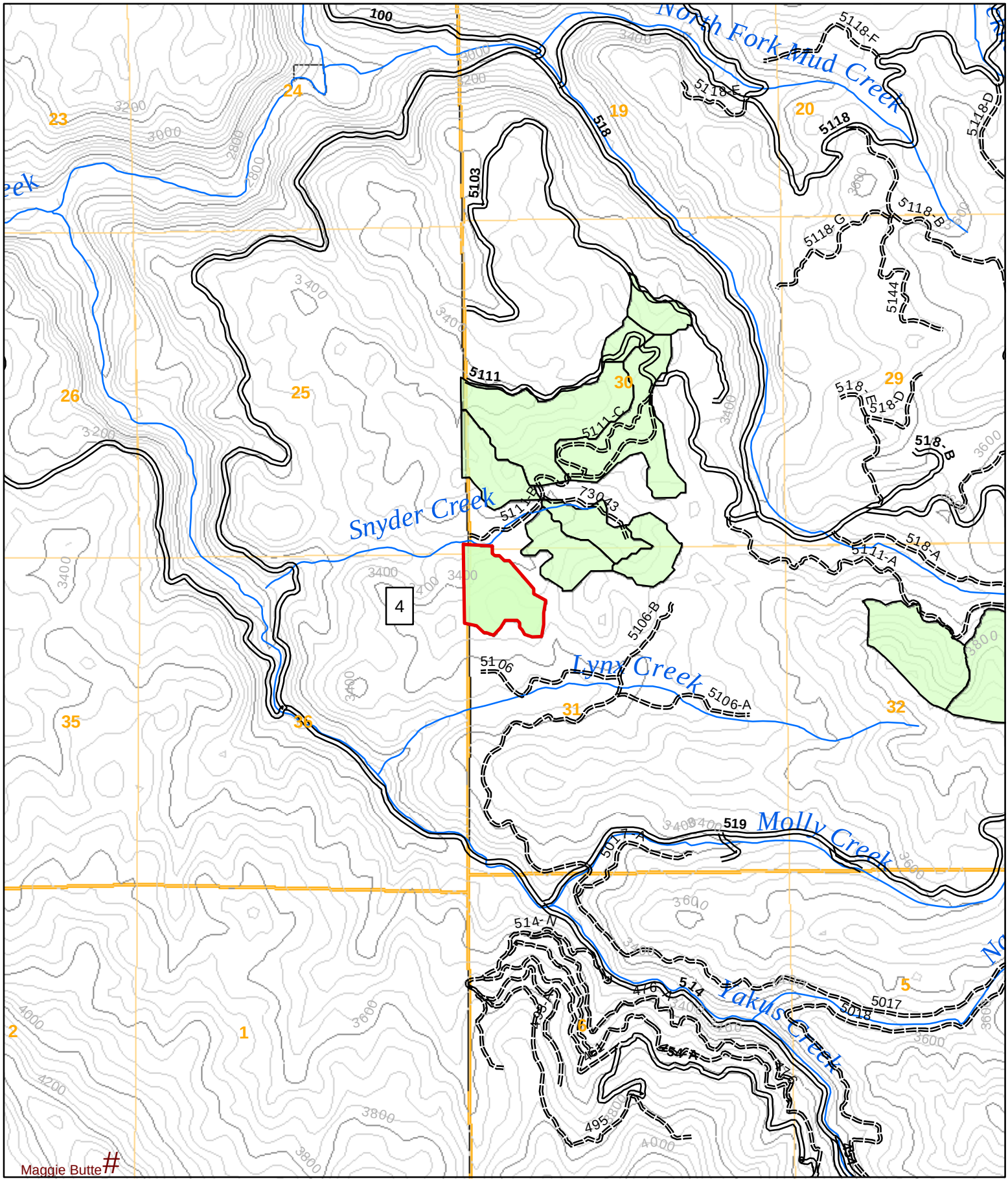

Mud Creek 2009 Stand ID - 11207007

Acres: 21 Plots: 5 BAF: 40

Location: T34N R06E Sec.30

3

Closed/Decom Roads
Existing Roads
Stands
Non-FS Land
FS Land

0 0.25 0.5 Miles
1:24,000

mmk - 07/09/2008

\fsfiles\office\silviculture\gis\stand_exams\2009_mudcreek_products\11207007.pdf

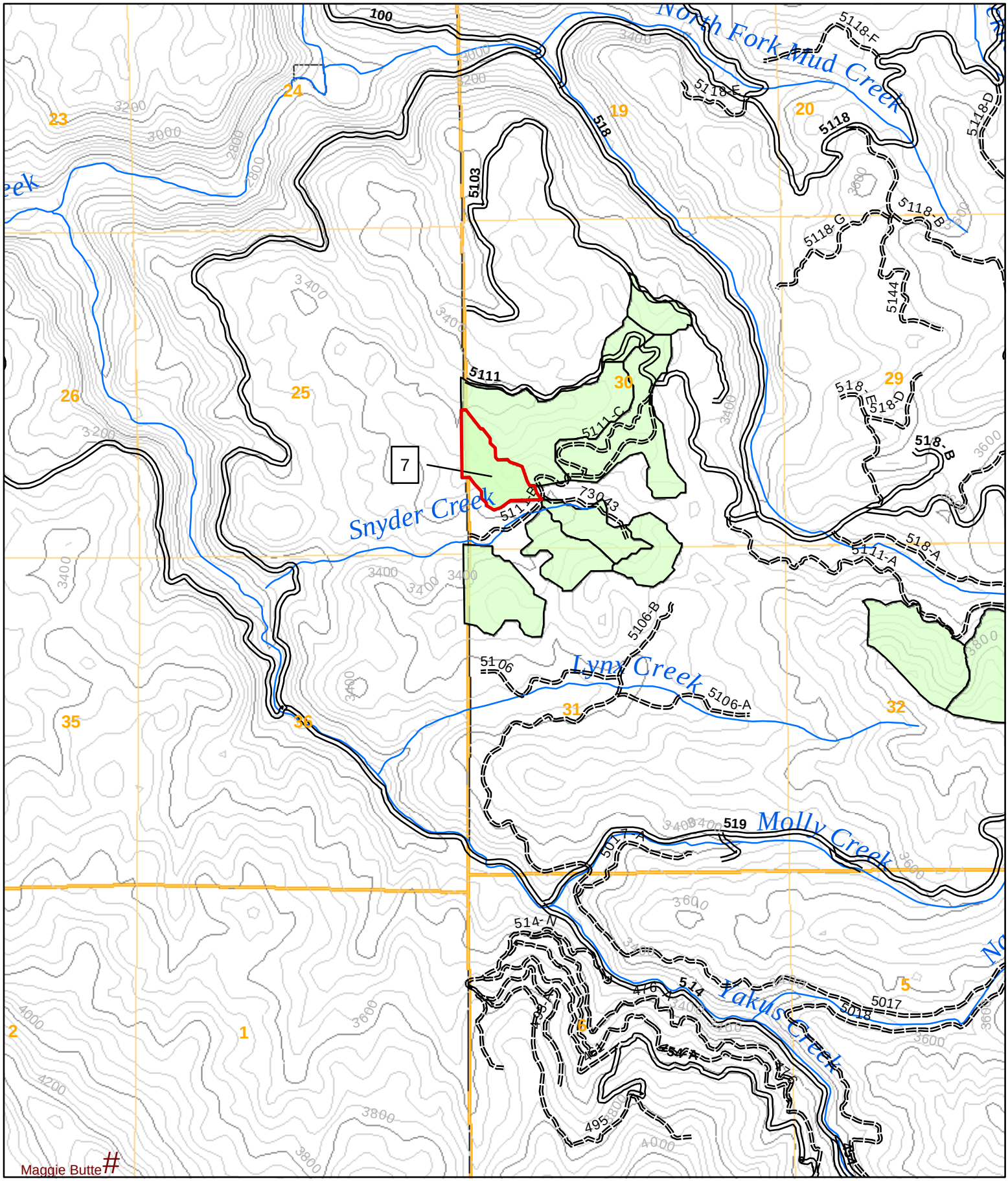

Mud Creek 2009 Stand ID - 11207012

Acres: 8 Plots: 3 BAF: 40

Location: T34N R06E Sec.30

3

Closed/Decom Roads
Existing Roads
Stands
Non-FS Land
FS Land

0 0.25 0.5 Miles
1:24,000

mmk - 07/09/2008

\fsfiles\office\silviculture\gis\stand_exams\2009_mudcreek_products\11207012.pdf

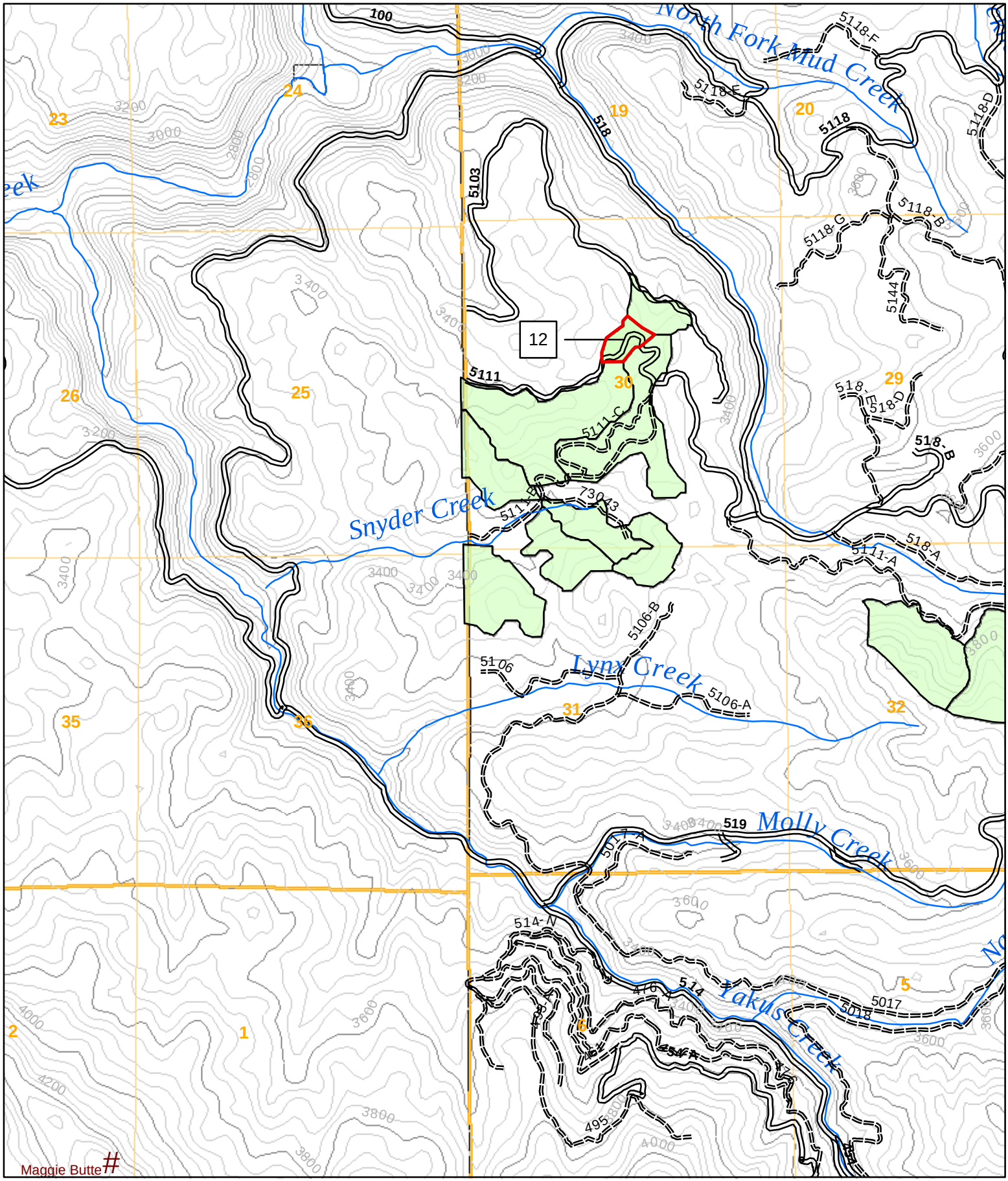

Mud Creek 2009 Stand ID - 11207013

Acres: 18 Plots: 4 BAF: 30

Location: T34N R06E Sec.30

3

Closed/Decom Roads
Existing Roads
Stands
Non-FS Land
FS Land

0 0.25 0.5 Miles
1:24,000

mmk - 07/09/2008

\fsfiles\office\silviculture\gis\stand_exams\2009_mudcreek_products\11207013.pdf

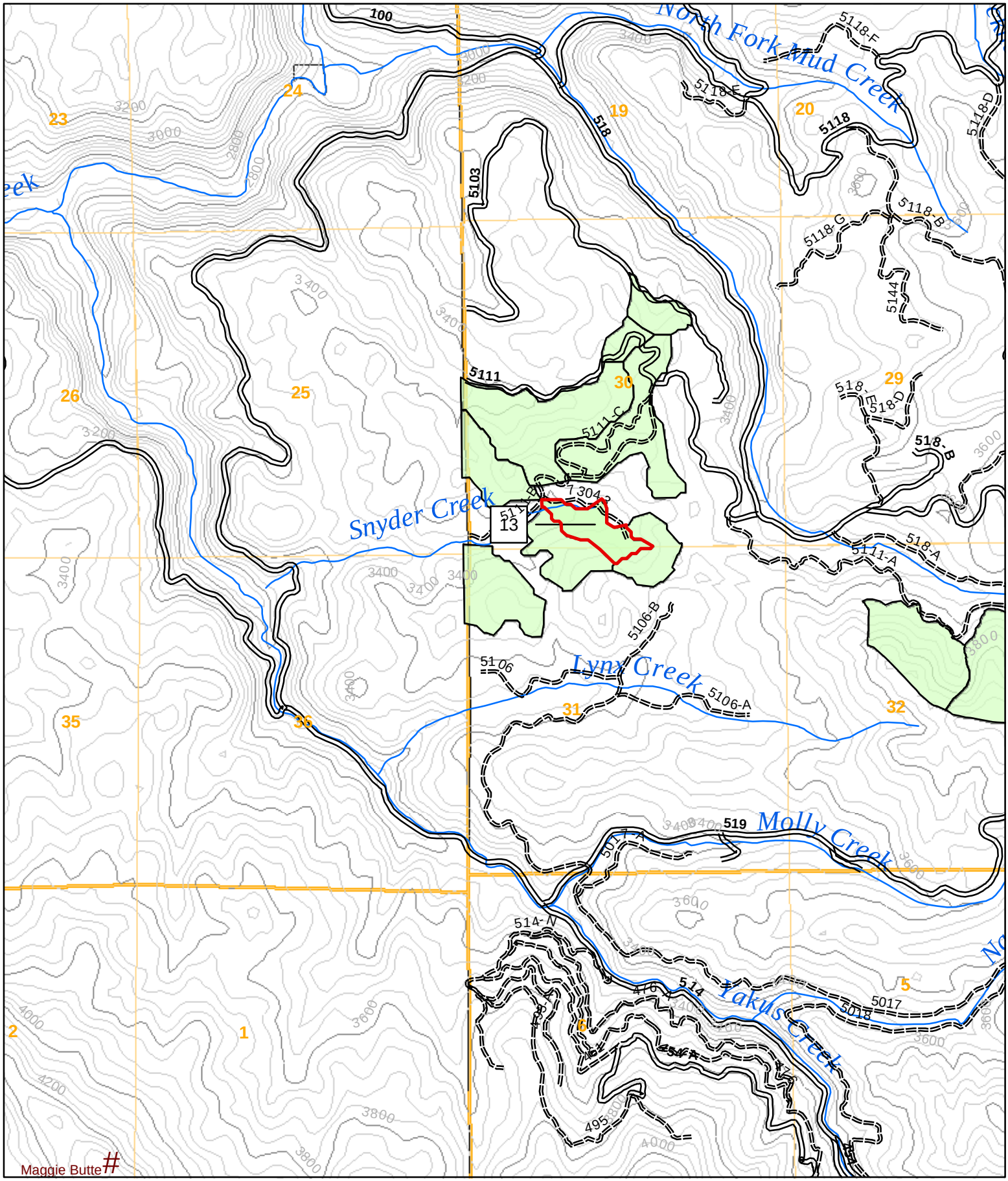

Mud Creek 2009 Stand ID - 11207014

Acres: 21 Plots: 4 BAF: 30

Location: T34N R06E Sec.30

3

Closed/Decom Roads
Existing Roads
Stands
Non-FS Land
FS Land

0 0.25 0.5 Miles
1:24,000

mmk - 07/09/2008

\fsfiles\office\silviculture\gis\stand_exams\2009_mudcreek_products\11207014.pdf

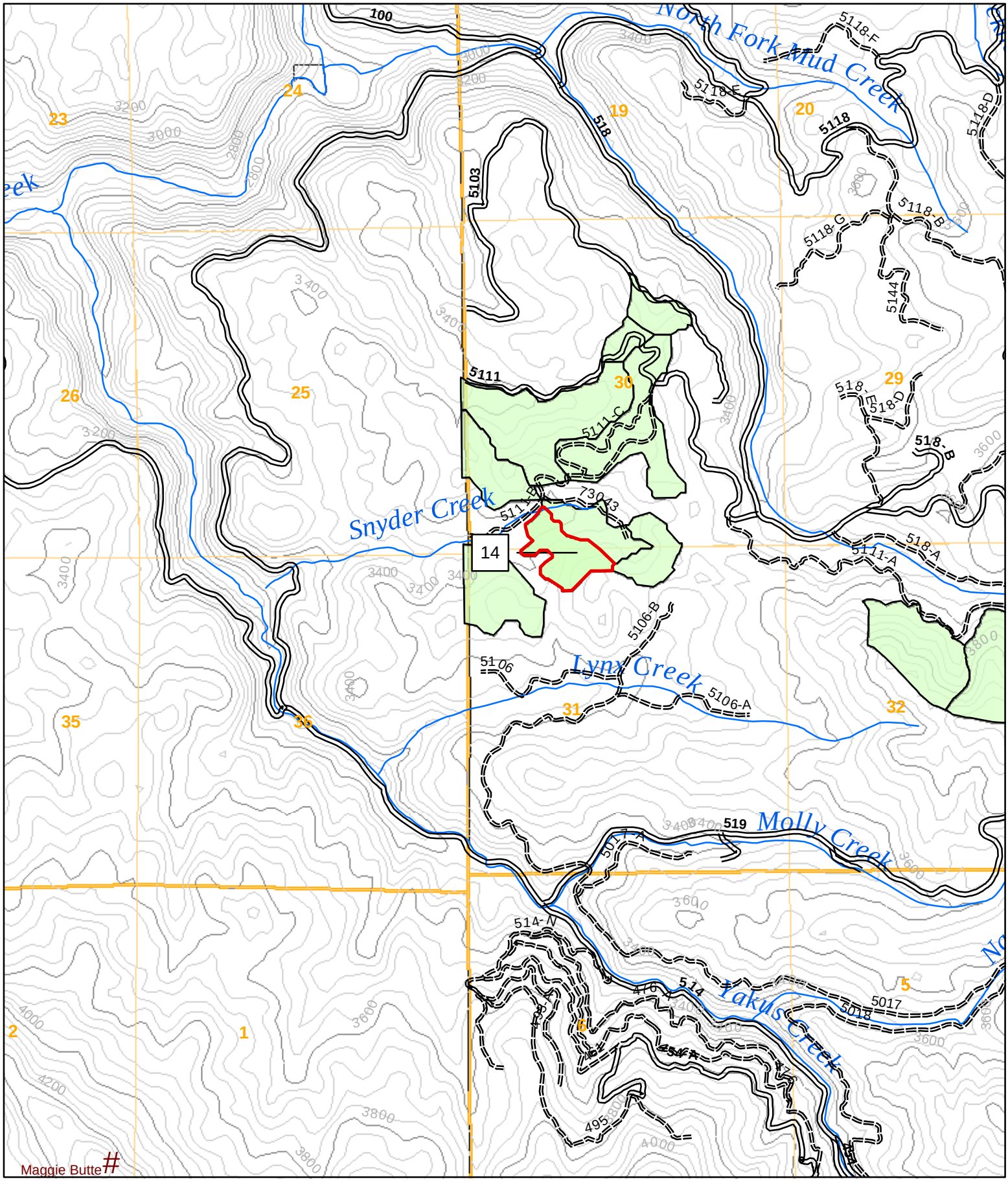

Mud Creek 2009 Stand ID - 11207016

Acres: 17 Plots: 4 BAF: 40

Location: T34N R06E Sec.30

3

Closed/Decom Roads
Existing Roads
Stands
Non-FS Land
FS Land

0 0.25 0.5 Miles
1:24,000

mmk - 07/09/2008
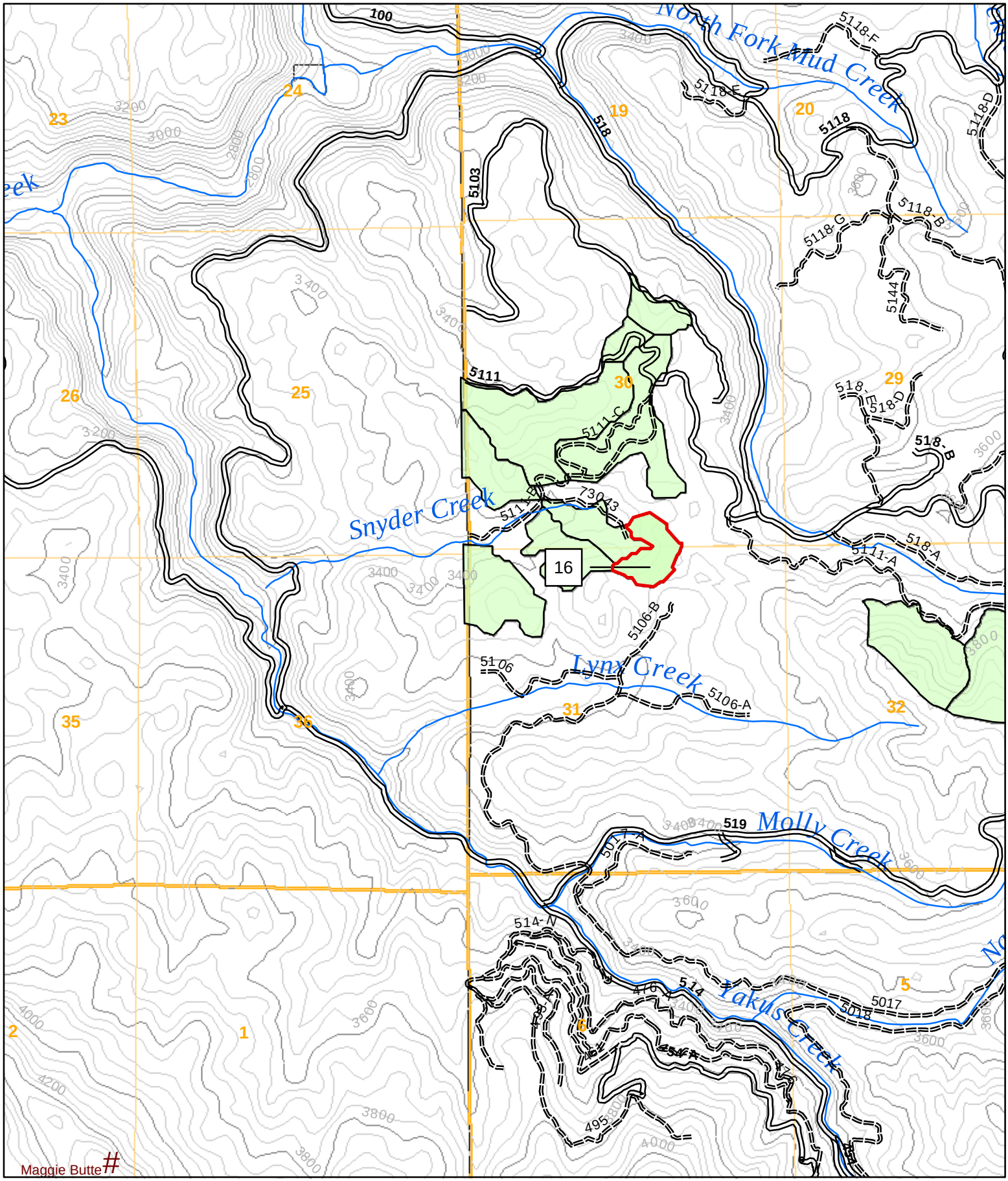
\fsfiles\office\silviculture\gis\stand_exams\2009_mudcreek_products\11207016.pdf