South Sheep 2009 Stand ID - 31603003

Acres: 9 Plots: 4 BAF: 40

Location: T39N R07E Sec.33

3

Closed/Decom Roads
Existing Roads
Stands
Non-FS Land
FS Land

0 0.25 0.5 Miles
1:24,000

mmk - 07/08/2008

\\fsfiles\office\silviculture\gis\stand_exams\2009_southsheep_products\31603003.pdf

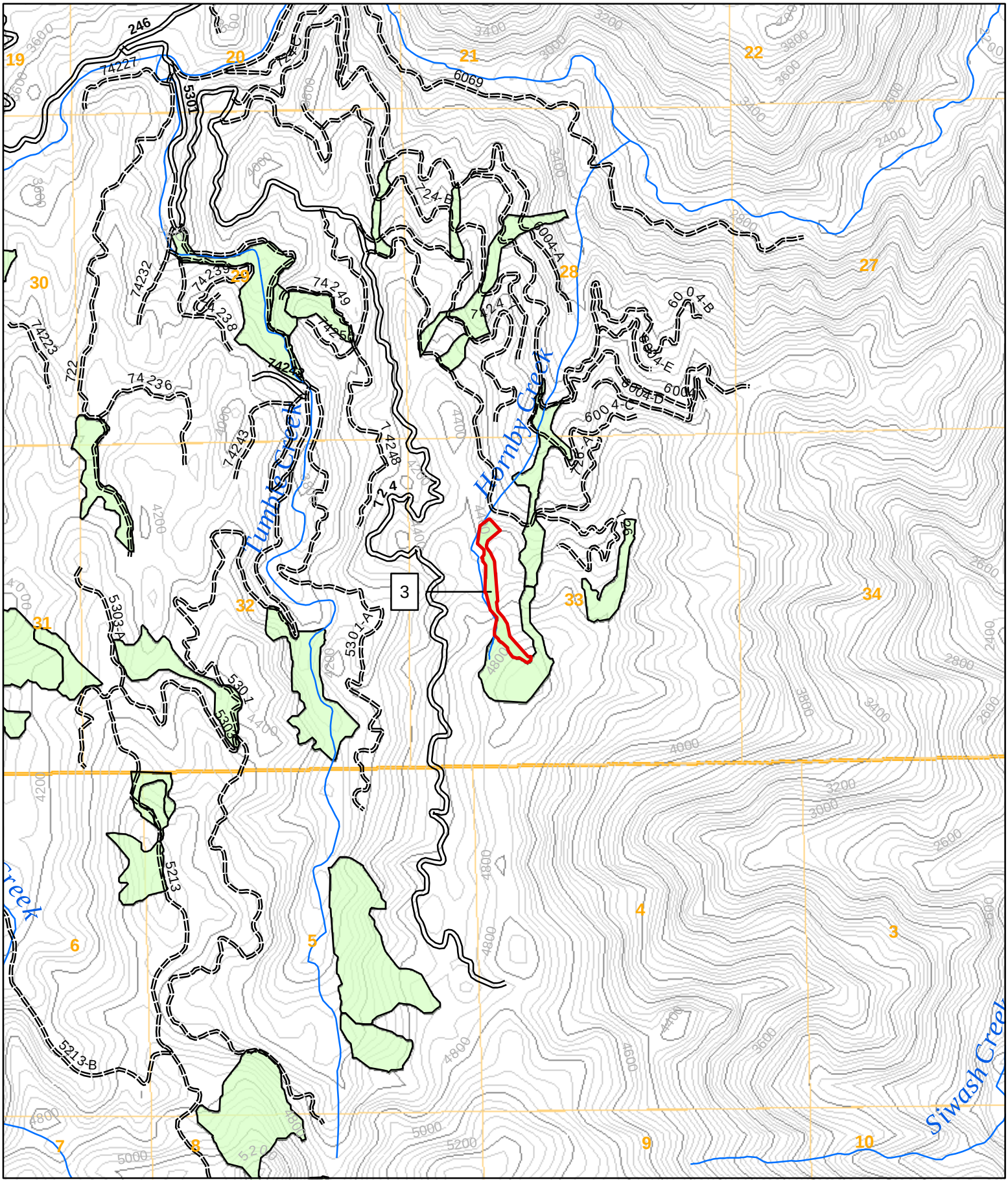

South Sheep 2009 Stand ID - 31603017

Acres: 22 Plots: 7 BAF: 40

Location: T39N R07E Sec.33

3

Closed/Decom Roads
Existing Roads
Stands
Non-FS Land
FS Land

0 0.25 0.5 Miles
1:24,000

mmk - 07/08/2008

\\fsfiles\office\silviculture\gis\stand_exams\2009_southsheep_products\31603017.pdf

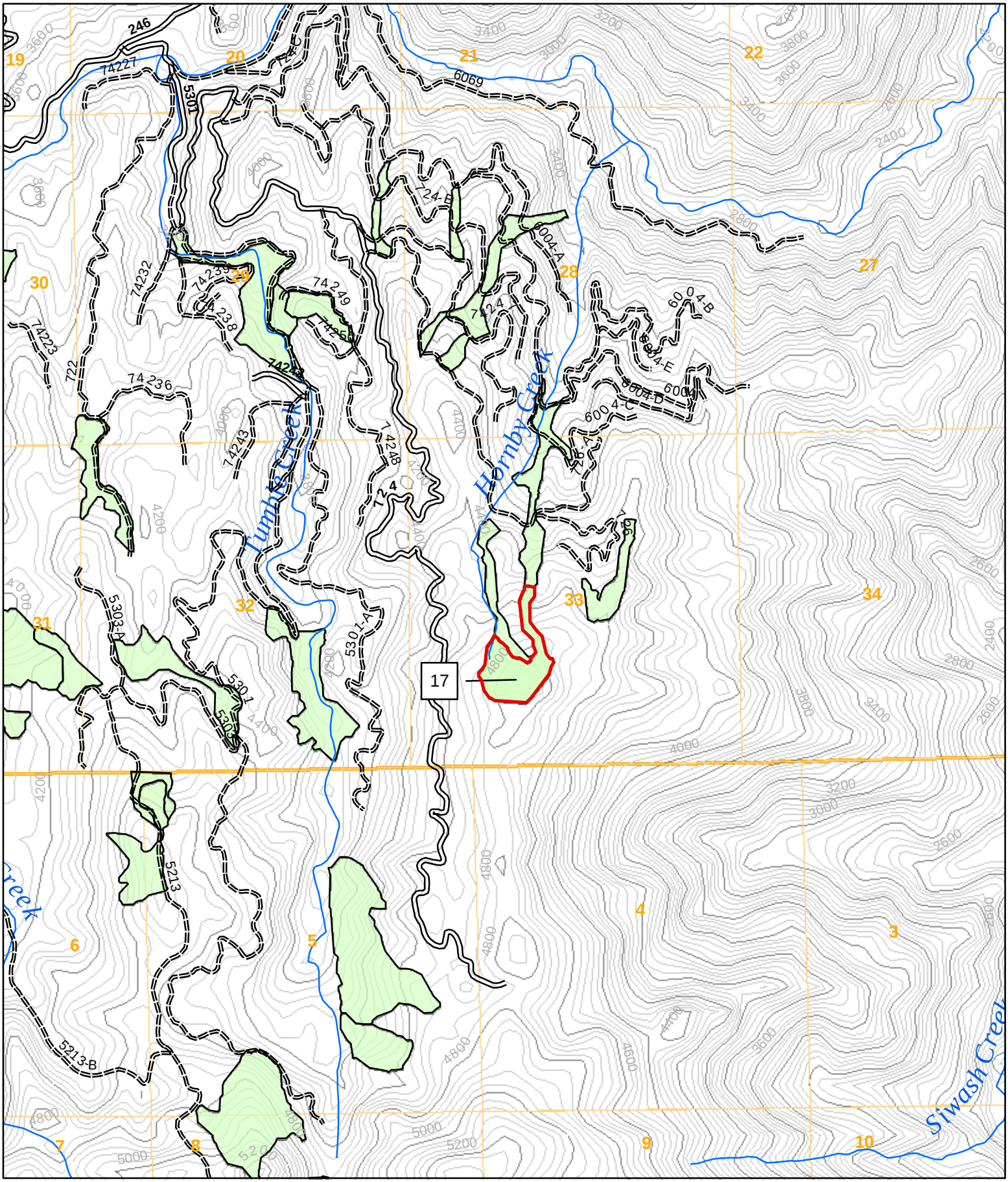

South Sheep 2009 Stand ID - 31603023

Acres: 18 Plots: 6 BAF: 40

Location: T39N R07E Sec.33

3

Closed/Decom Roads
Existing Roads
Stands
Non-FS Land
FS Land

0 0.25 0.5 Miles
1:24,000

mmk - 07/08/2008

\\fsfiles\office\silviculture\gis\stand_exams\2009_southsheep_products\31603023.pdf

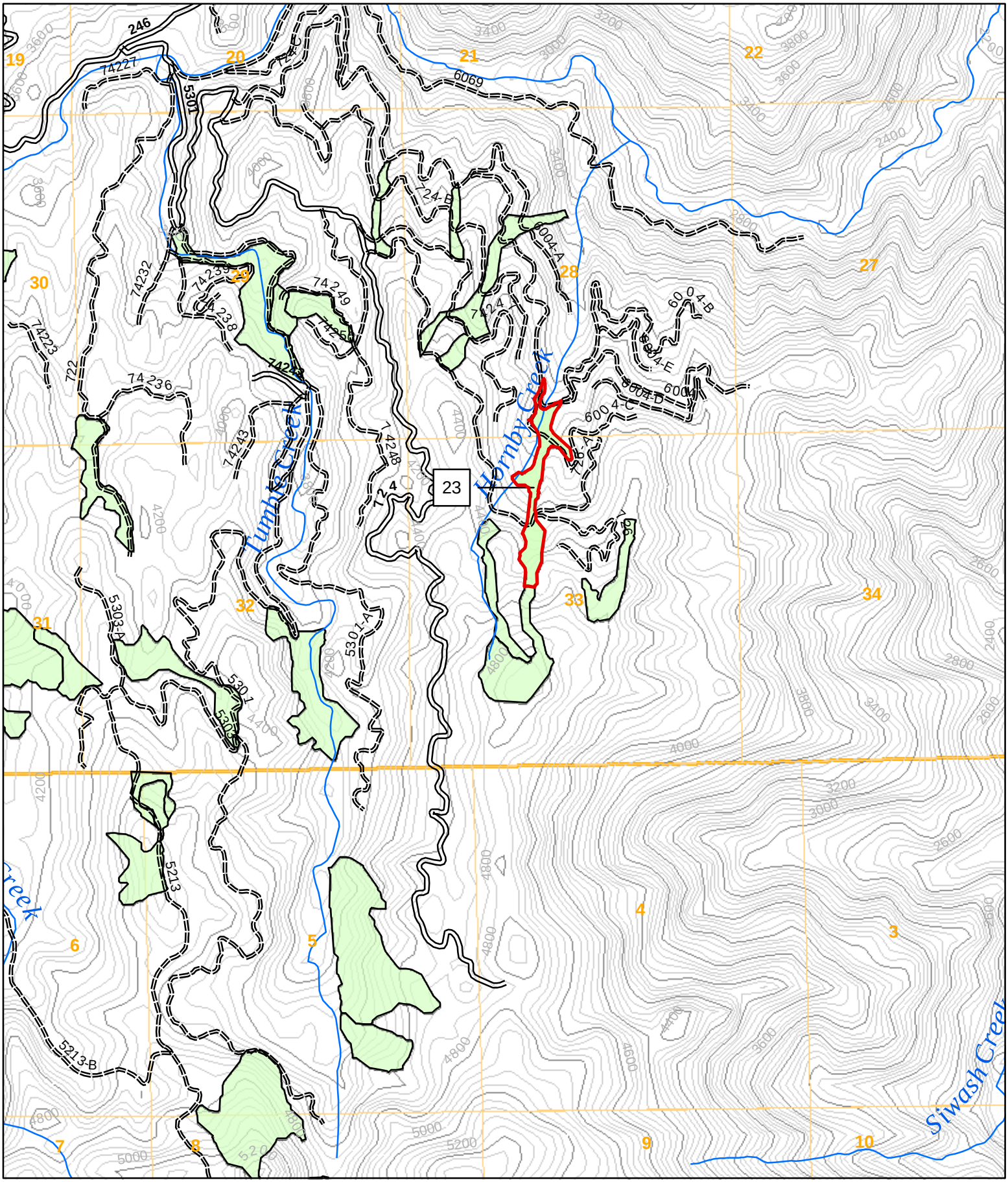

South Sheep 2009 Stand ID - 31603027

Acres: 8 Plots: 4 BAF: 40

Location: T39N R07E Sec.33

3

Closed/Decom Roads
Existing Roads
Stands
Non-FS Land
FS Land

0 0.25 0.5 Miles
1:24,000

mmk - 07/08/2008

\\fsfiles\office\silviculture\gis\stand_exams\2009_southsheep_products\31603027.pdf

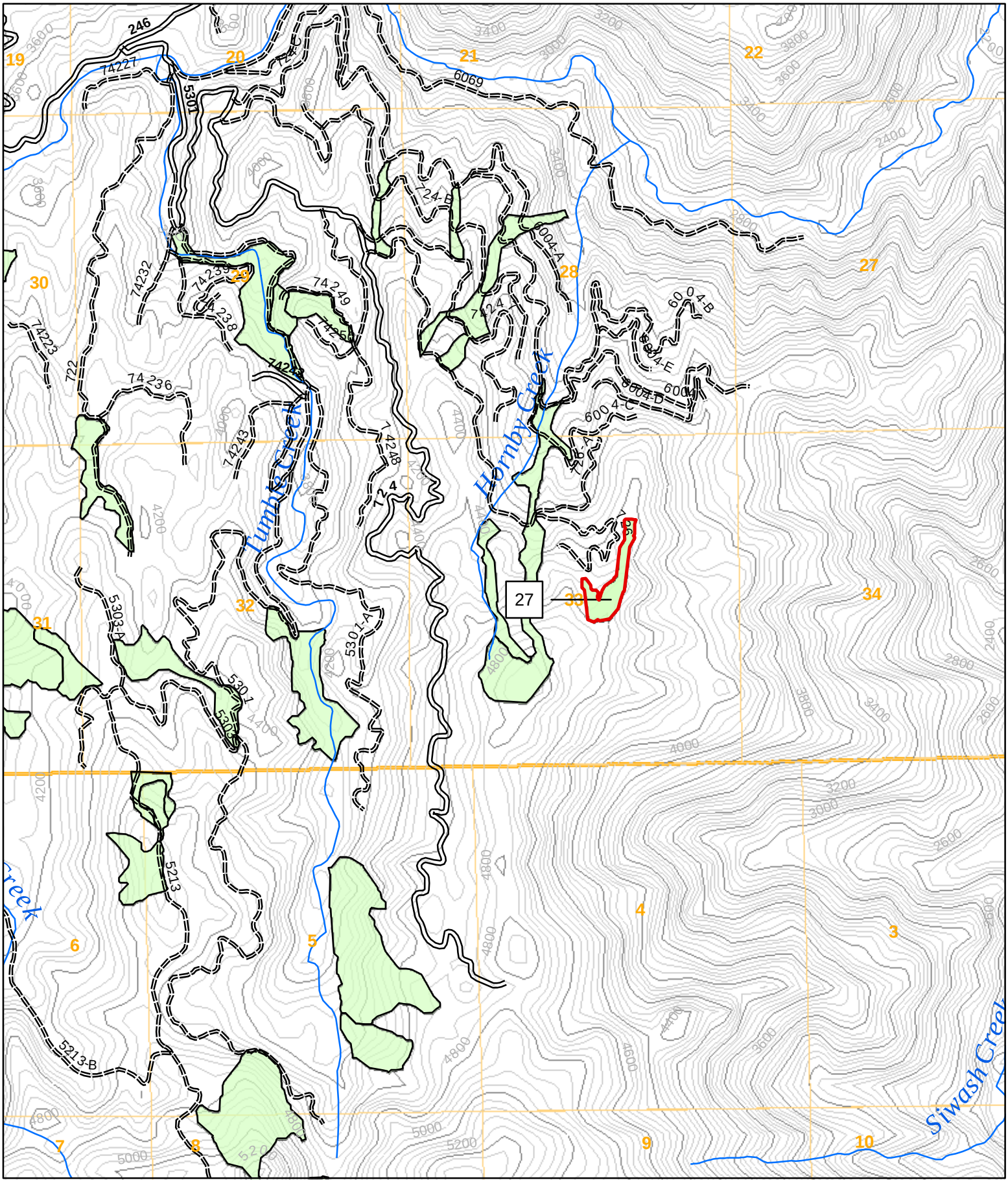

South Sheep 2009 Stand ID - 31603033

Acres: 22 Plots: 7 BAF: 40

Location: T39N R07E Sec.28

Closed/Decom Roads
Existing Roads
Stands
Non-FS Land
FS Land

0 0.25 0.5 Miles
1:24,000

mmk - 07/08/2008

\\fsfiles\office\silviculture\gis\stand_exams\2009_southsheep_products\31603033.pdf

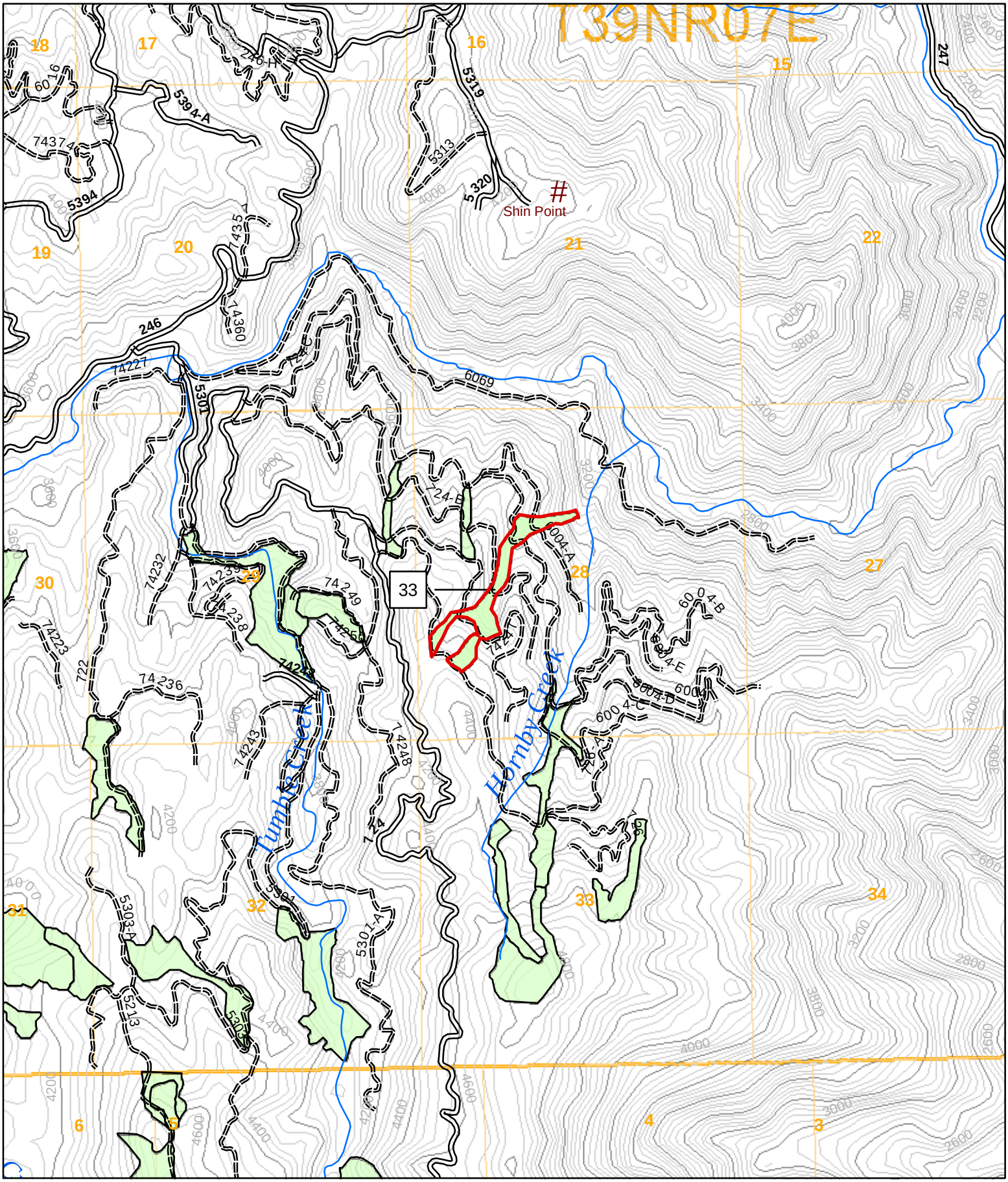

South Sheep 2009 Stand ID - 31603037

Acres: 5 Plots: 4 BAF: 40

Location: T39N R07E Sec.28

3

Closed/Decom Roads
Existing Roads
Stands
Non-FS Land
FS Land

0 0.25 0.5 Miles
1:24,000

mmk - 07/08/2008

\\fsfiles\office\silviculture\gis\stand_exams\2009_southsheep_products\31603037.pdf

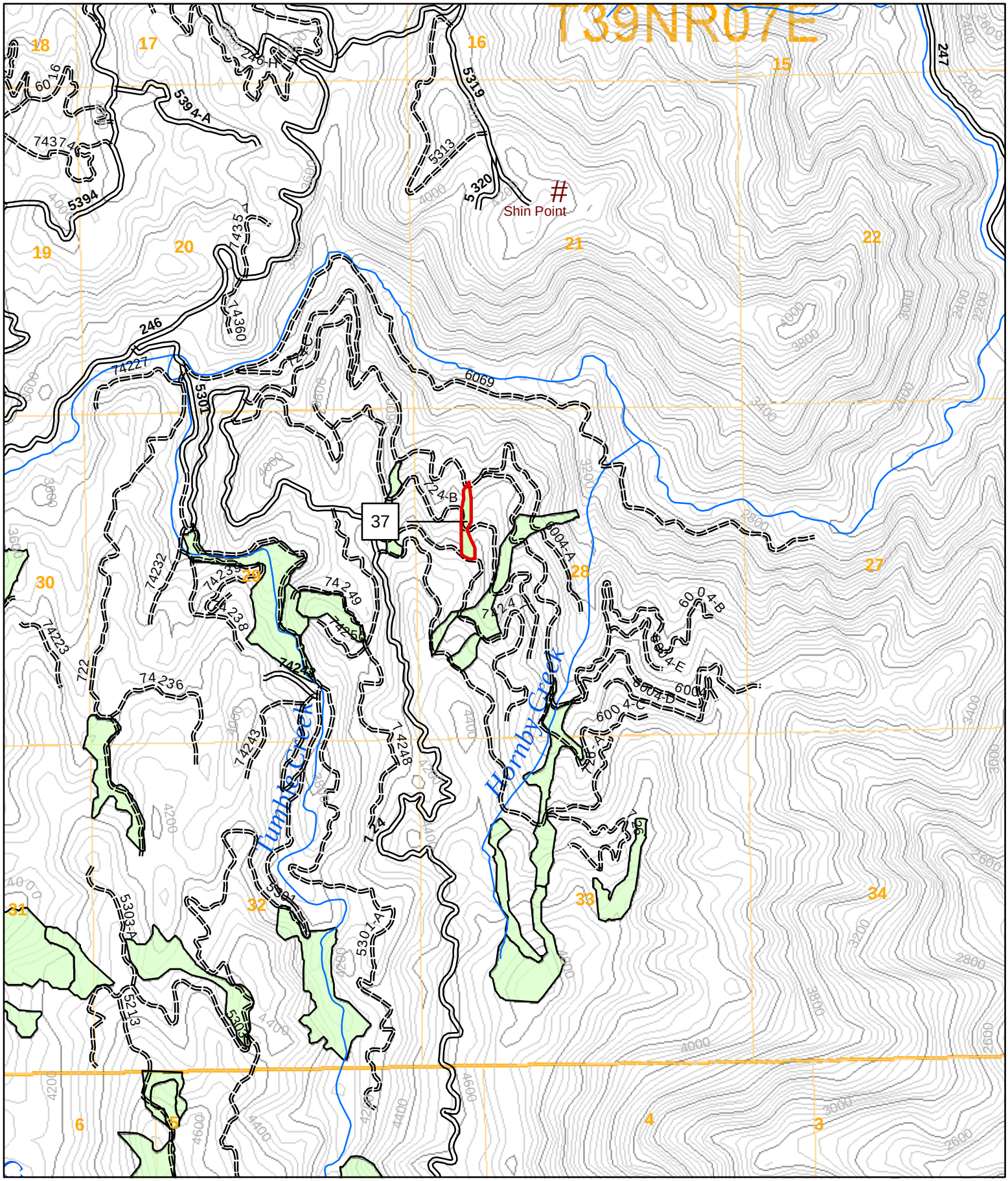

South Sheep 2009 Stand ID - 31603043

Acres: 9 Plots: 4 BAF: 40

Location: T39N R07E Sec.29

3

Closed/Decom Roads
Existing Roads
Stands
Non-FS Land
FS Land

0 0.25 0.5 Miles
1:24,000

mmk - 07/08/2008

\\fsfiles\office\silviculture\gis\stand_exams\2009_southsheep_products\31603043.pdf

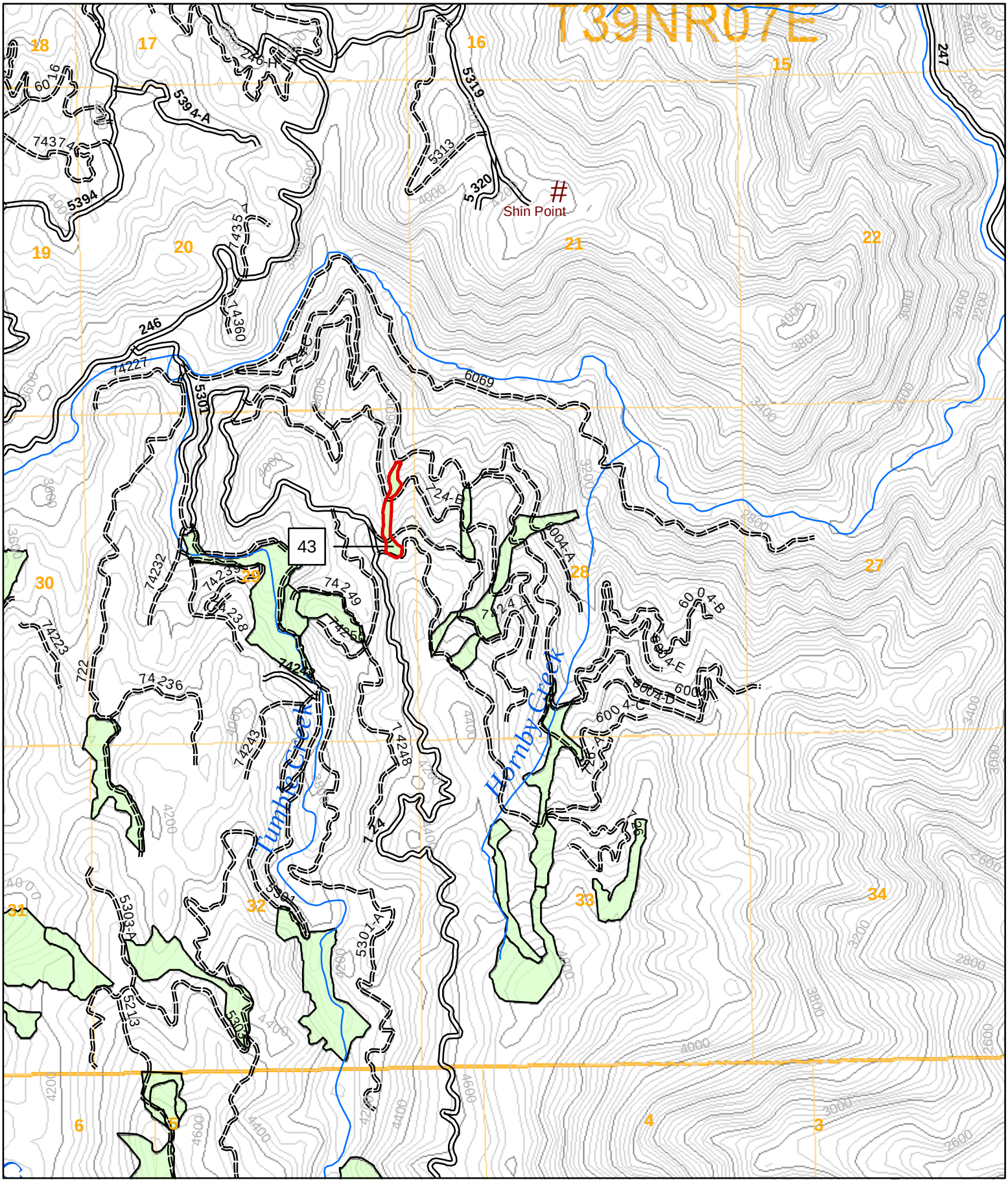

South Sheep 2009 Stand ID - 31604016

Acres: 32 Plots: 8 BAF: 40

Location: T39N R07E Sec.29

3

Closed/Decom Roads
Existing Roads
Stands
Non-FS Land
FS Land

0 0.25 0.5 Miles
1:24,000

mmk - 07/08/2008

\\fsfiles\office\silviculture\gis\stand_exams\2009_southsheep_products\31604016.pdf

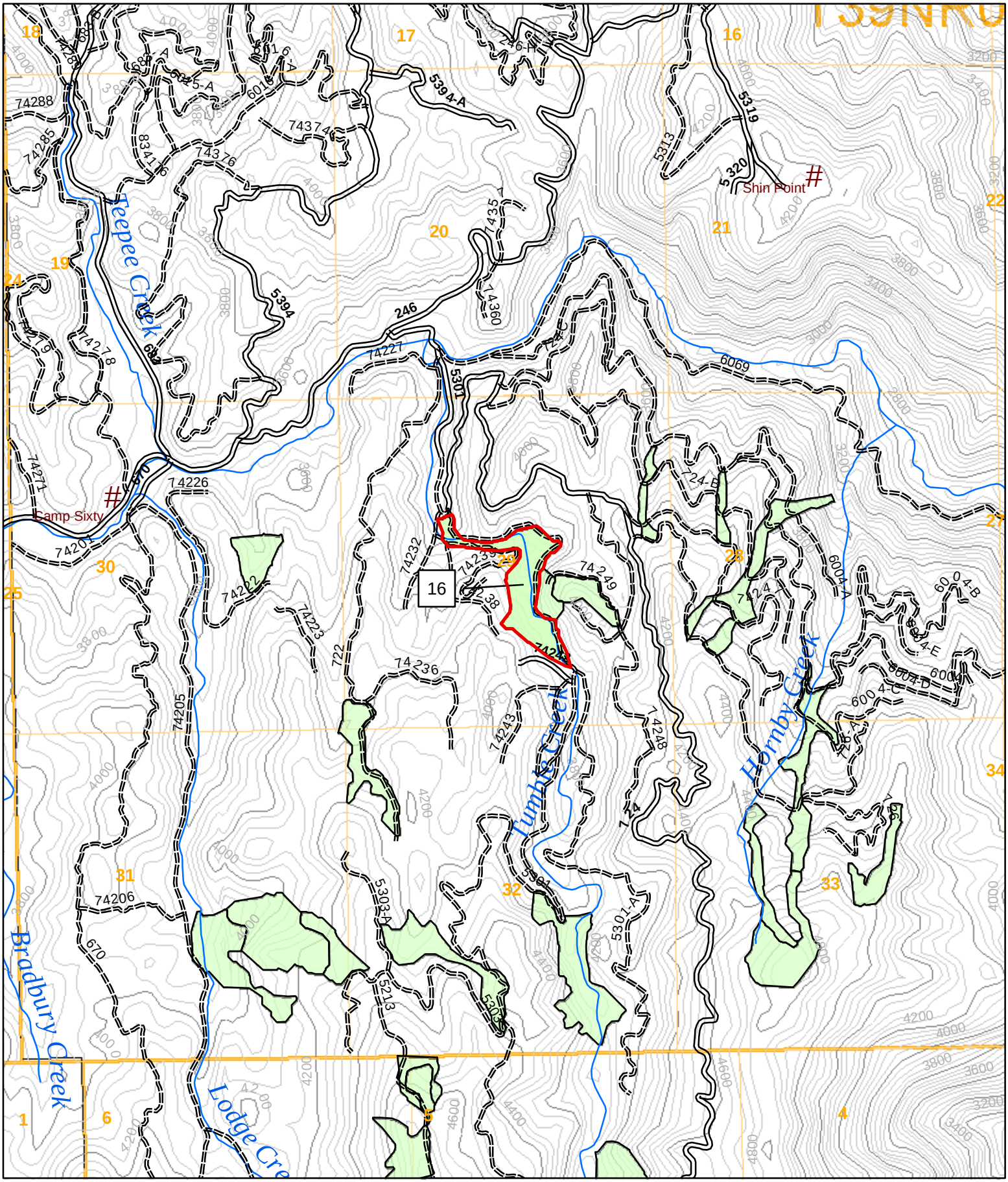

South Sheep 2009 Stand ID - 31604027

Acres: 8 Plots: 4 BAF: 40

Location: T38N R07E Sec.05

3

Closed/Decom Roads
Existing Roads
Stands
Non-FS Land
FS Land

0 0.25 0.5 Miles
1:24,000

mmk - 07/08/2008

\\fsfiles\office\silviculture\gis\stand_exams\2009_southsheep_products\31604027.pdf

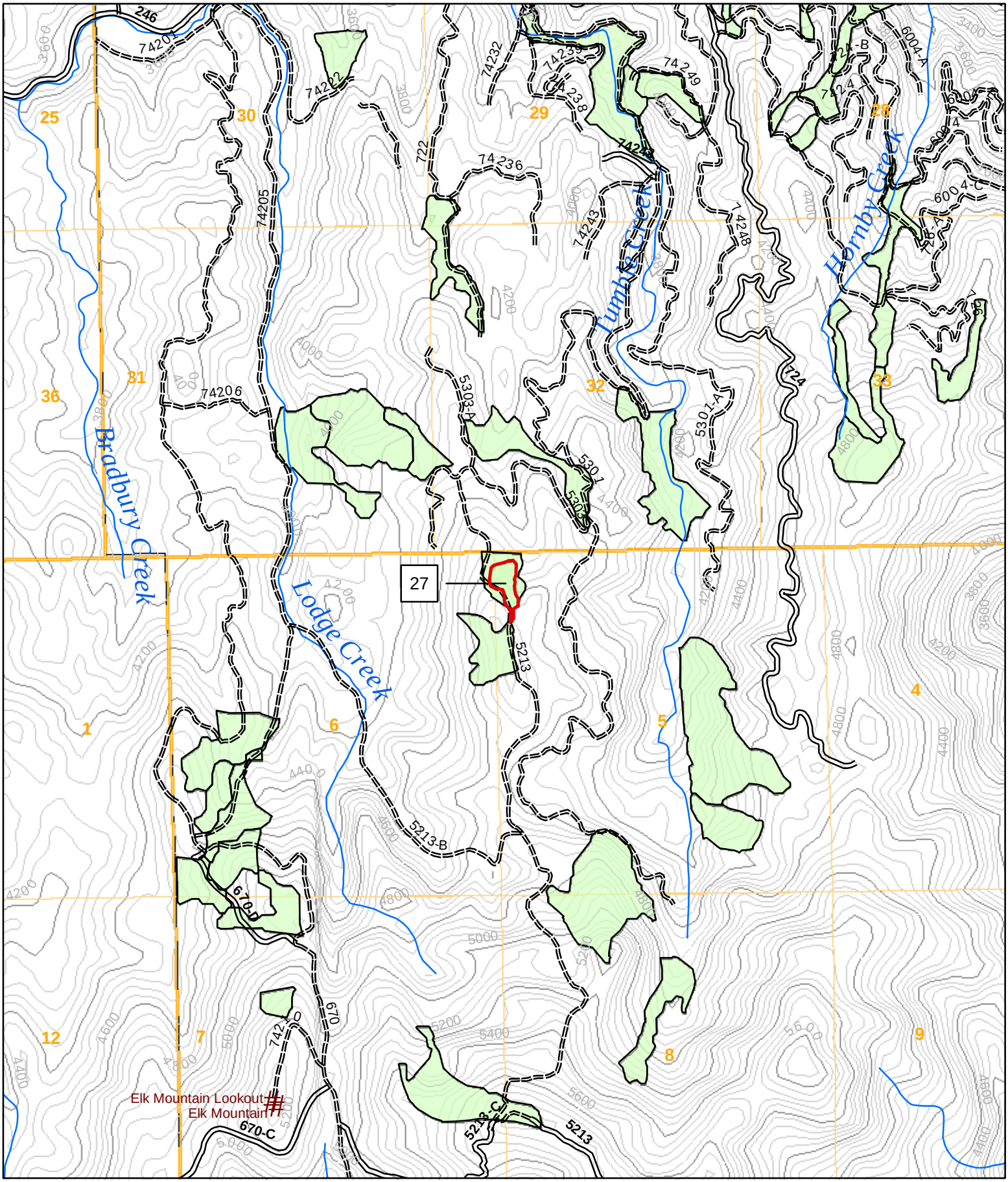

South Sheep 2009 Stand ID - 31604031

Acres: 30 Plots: 8 BAF: 40

Location: T39N R07E Sec.32

Closed/Decom Roads
Existing Roads
Stands
Non-FS Land
FS Land

0 0.25 0.5 Miles
1:24,000

mmk - 07/08/2008

\fsfiles\office\silviculture\gis\stand_exams\2009_southsheep_products\31604031.pdf

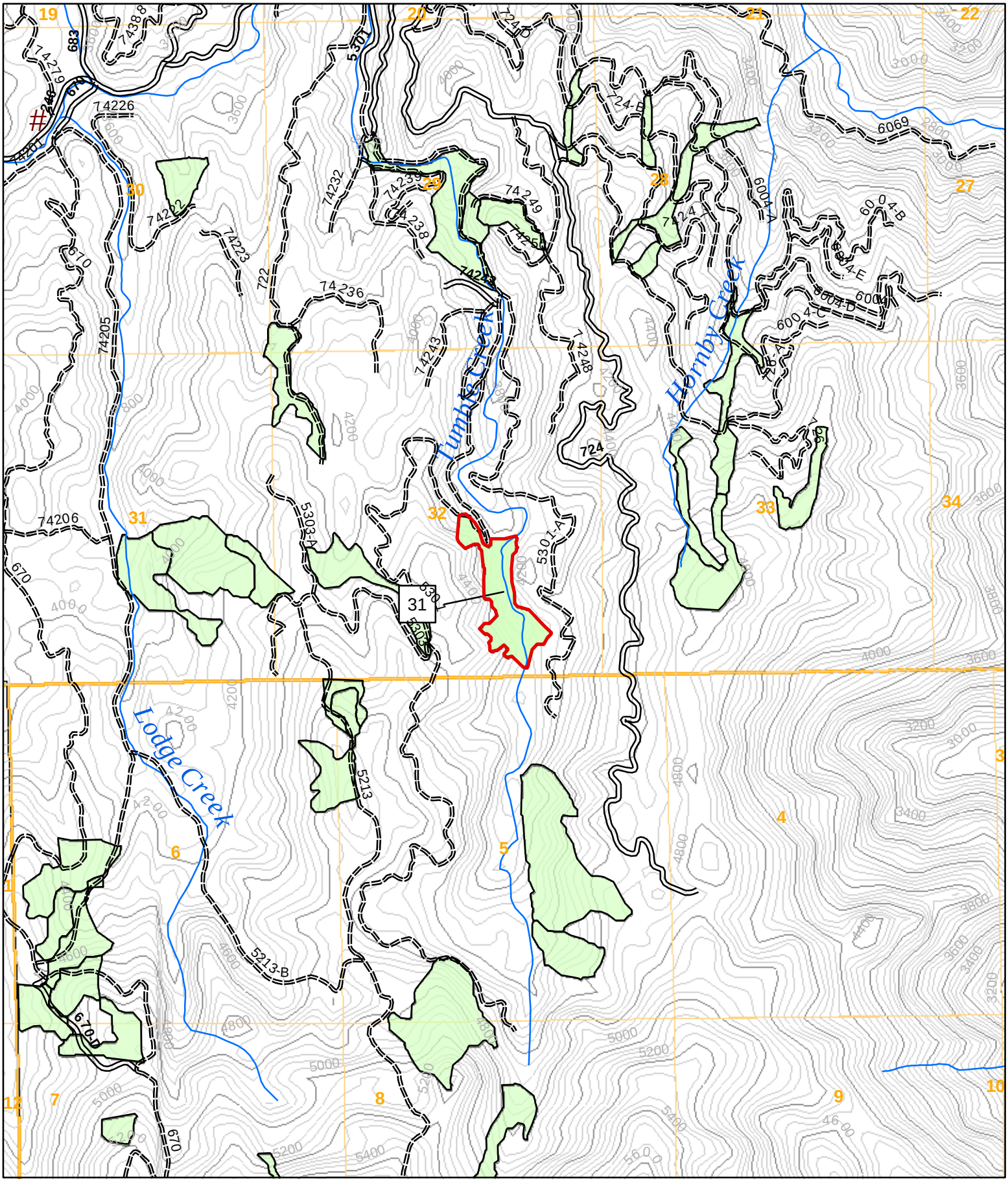

South Sheep 2009 Stand ID - 31604032

Acres: 21 Plots: 7 BAF: 40

Location: T39N R07E Sec.32

3

Closed/Decom Roads
Existing Roads
Stands
Non-FS Land
FS Land

0 0.25 0.5 Miles
1:24,000

mmk - 07/08/2008

\fsfiles\office\silviculture\gis\stand_exams\2009_southsheep_products\31604032.pdf

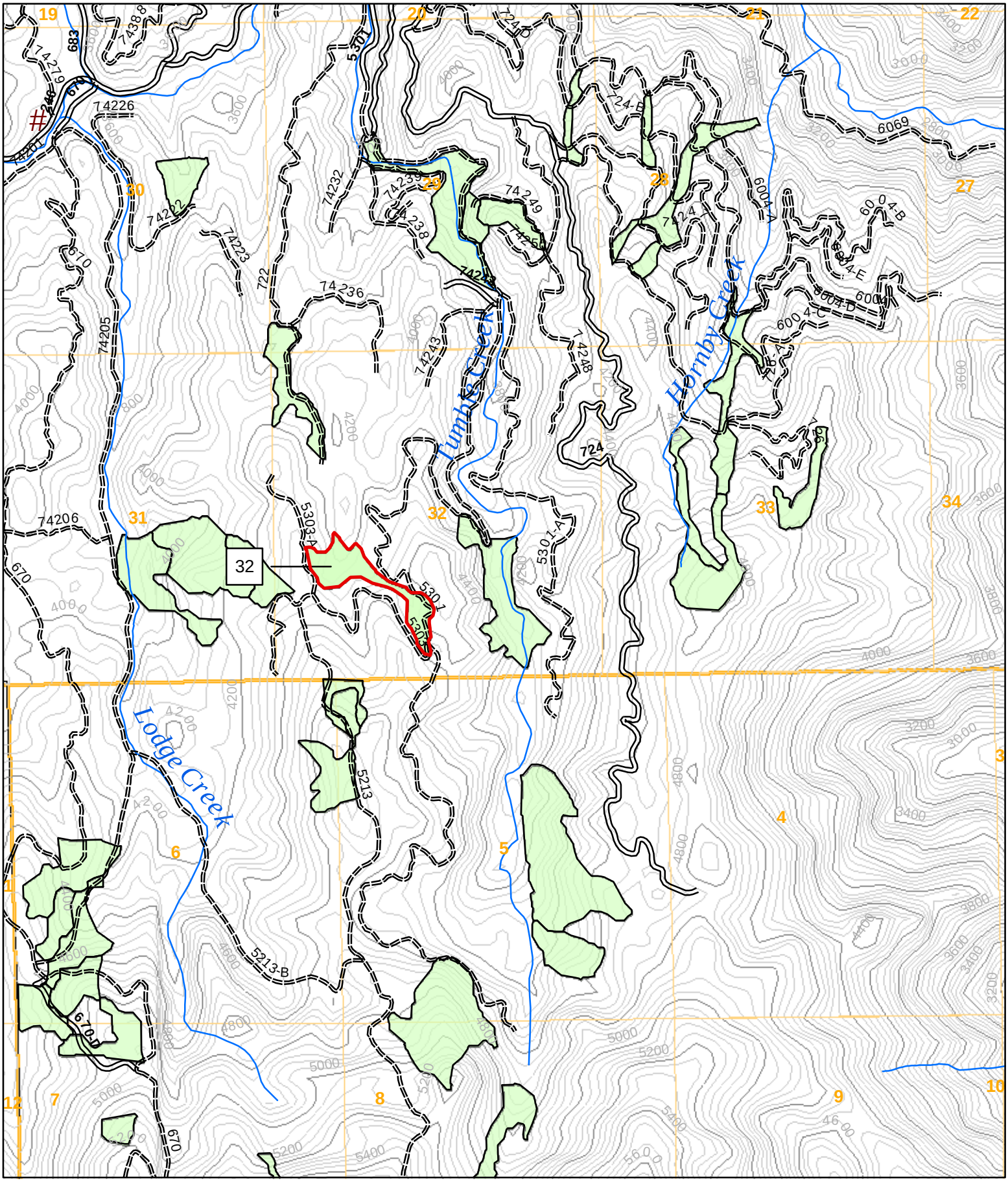

South Sheep 2009 Stand ID - 31604033

Acres: 4 Plots: 3 BAF: 40

Location: T38N R07E Sec.05

3

Closed/Decom Roads
Existing Roads
Stands
Non-FS Land
FS Land

0 0.25 0.5 Miles
1:24,000

mmk - 07/08/2008

\\fsfiles\office\silviculture\gis\stand_exams\2009_southsheep_products\31604033.pdf

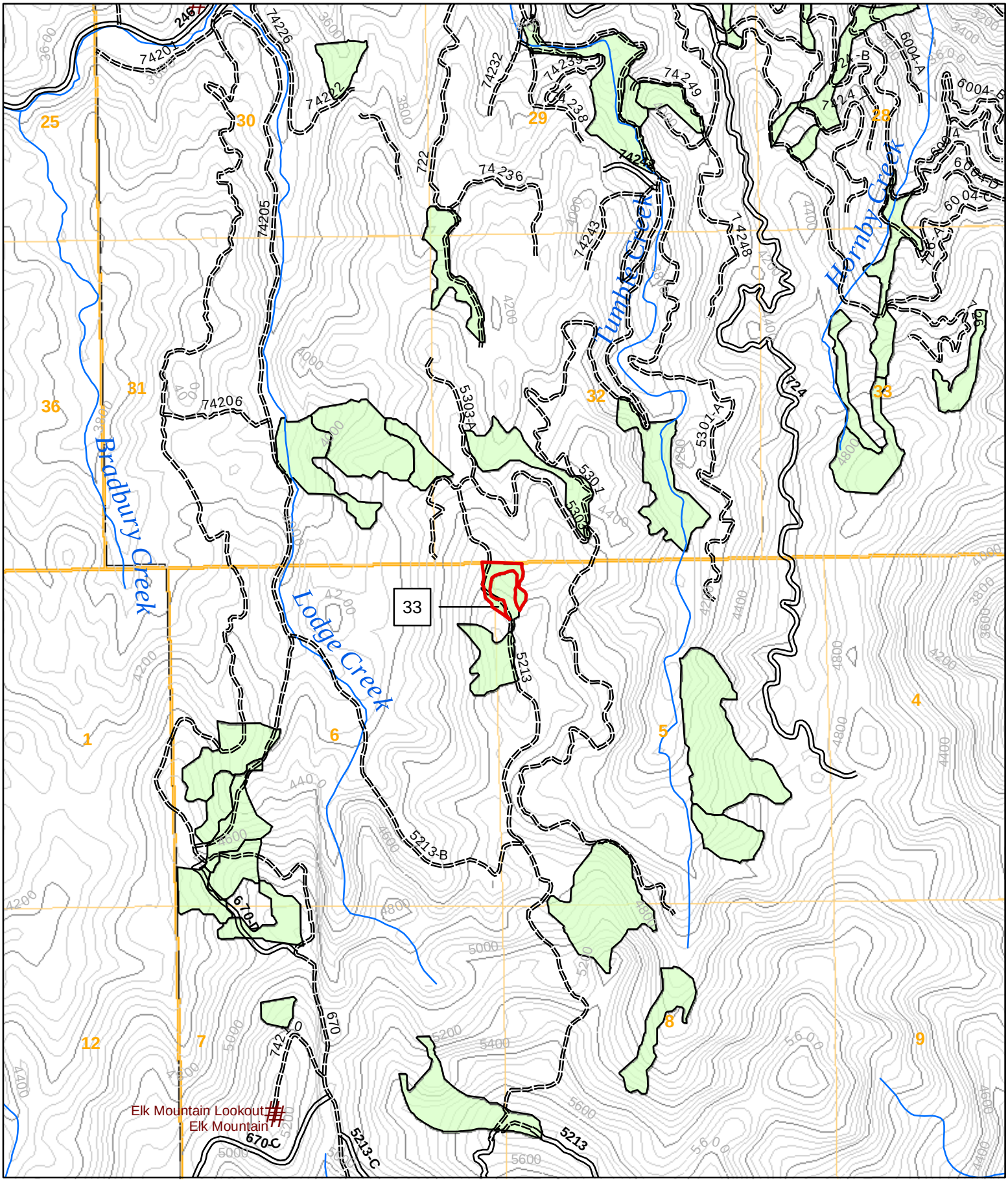

South Sheep 2009 Stand ID - 31604050

Acres: 9 Plots: 4 BAF: 40

Location: T38N R07E Sec.05

Closed/Decom Roads
Existing Roads
Stands
Non-FS Land
FS Land

0 0.25 0.5 Miles
1:24,000

mmk - 07/08/2008

\\fsfiles\office\silviculture\gis\stand_exams\2009_southsheep_products\31604050.pdf

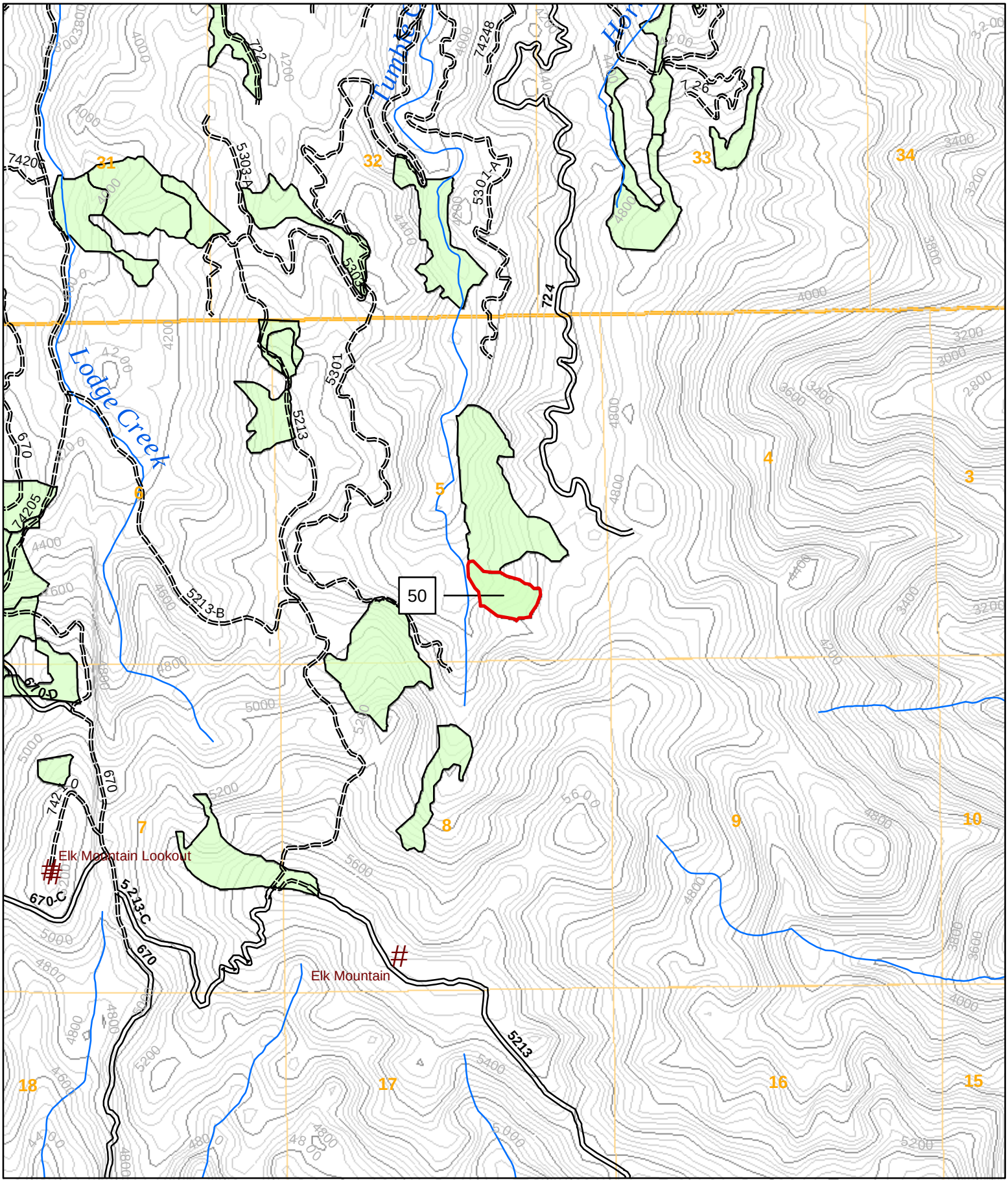

South Sheep 2009 Stand ID - 31604053

Acres: 43 Plots: 11 BAF: 40

Location: T38N R07E Sec.05

Closed/Decom Roads
Existing Roads
Stands
Non-FS Land
FS Land

0 0.25 0.5 Miles
1:24,000

mmk - 07/08/2008

\\fsfiles\office\silviculture\gis\stand_exams\2009_southsheep_products\31604053.pdf

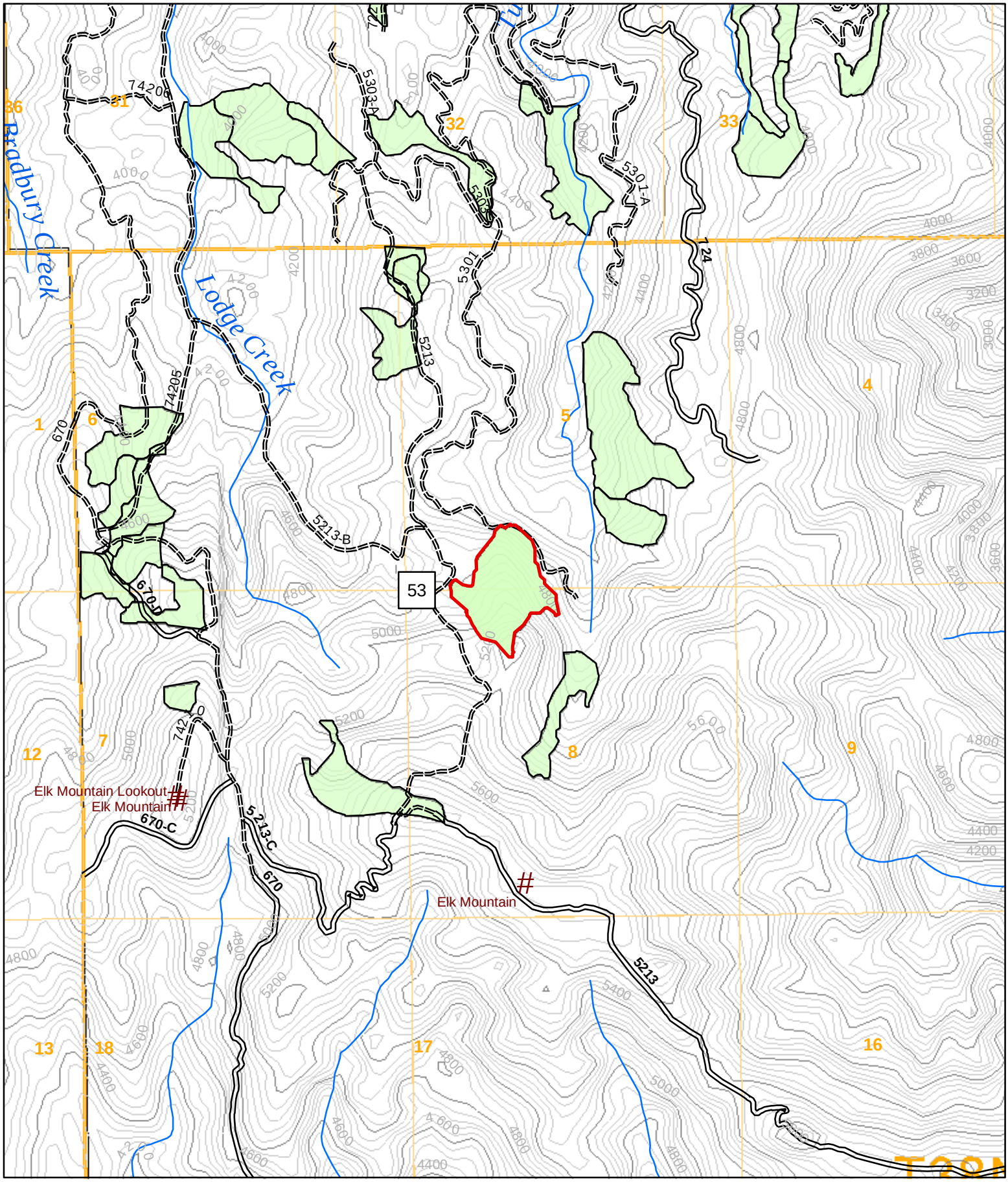

South Sheep 2009 Stand ID - 31604060

Acres: 5 Plots: 4 BAF: 40

Location: T39N R07E Sec.29

3

Closed/Decom Roads
Existing Roads
Stands
Non-FS Land
FS Land

0 0.25 0.5 Miles
1:24,000

mmk - 07/08/2008

\\fsfiles\office\silviculture\gis\stand_exams\2009_southsheep_products\31604060.pdf

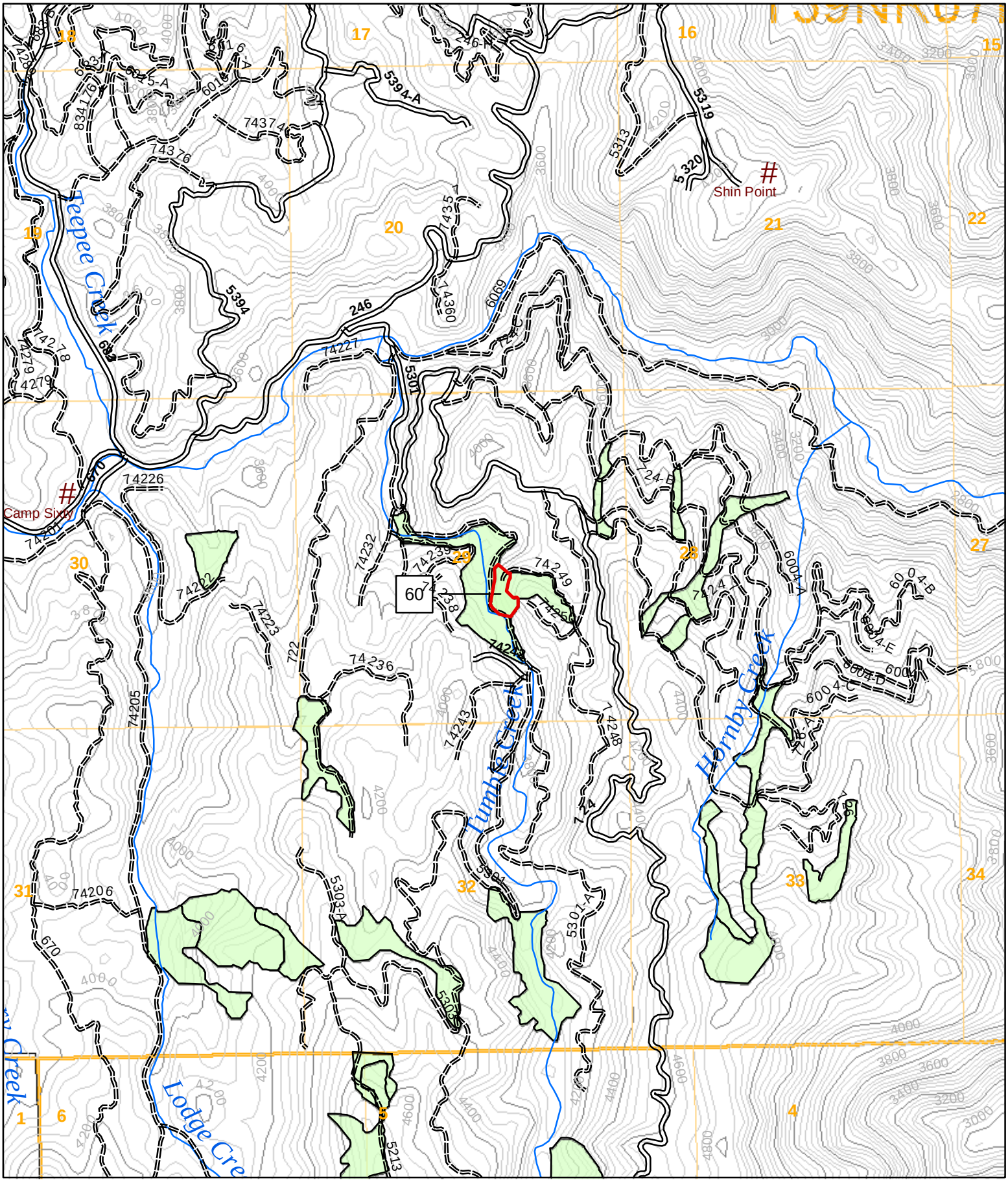

South Sheep 2009 Stand ID - 31604061

Acres: 9 Plots: 4 BAF: 40

Location: T39N R07E Sec.29

3

Closed/Decom Roads
Existing Roads
Stands
Non-FS Land
FS Land

0 0.25 0.5 Miles
1:24,000

mmk - 07/08/2008

\\fsfiles\office\silviculture\gis\stand_exams\2009_southsheep_products\31604061.pdf

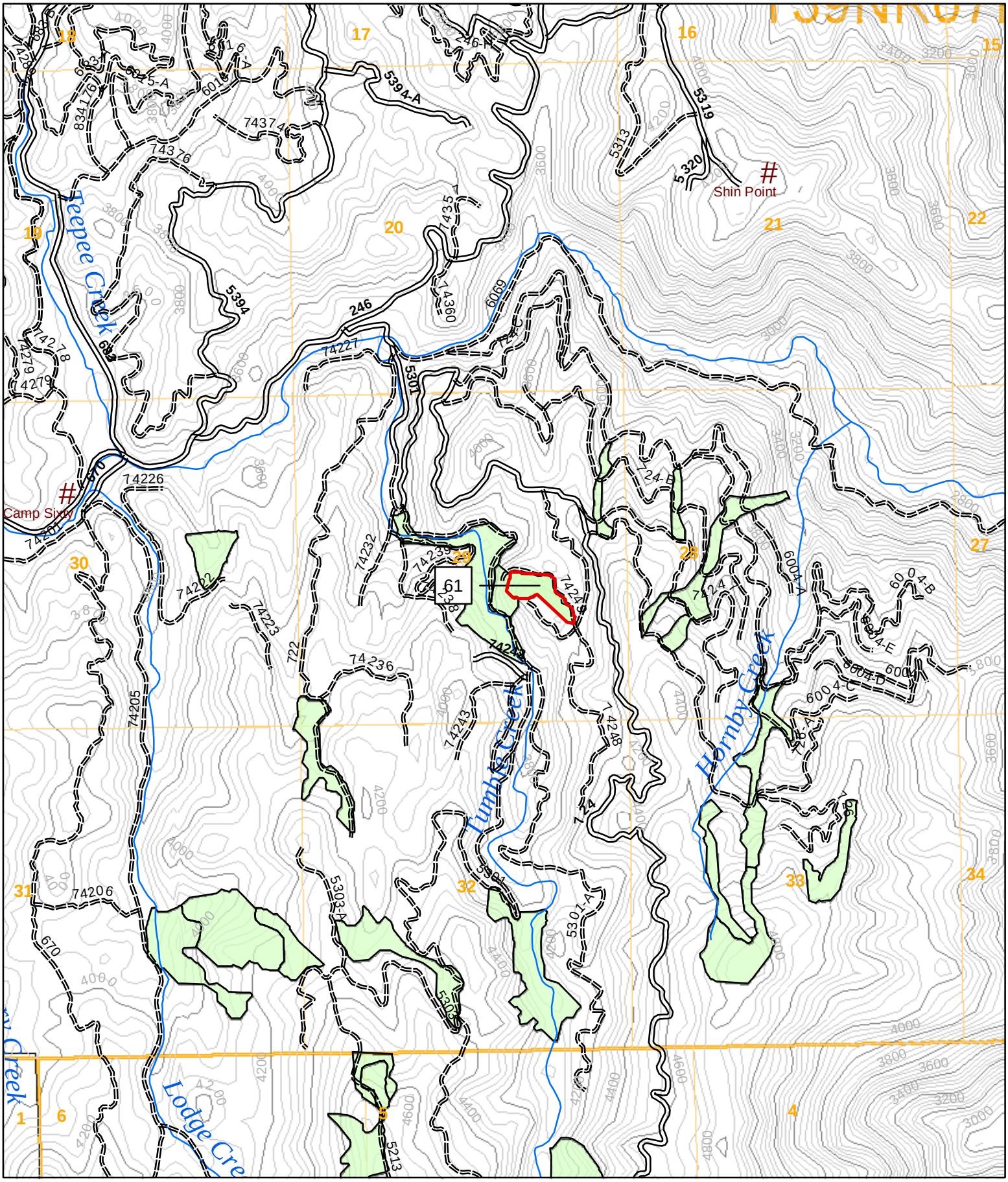

South Sheep 2009 Stand ID - 31604068

Acres: 17 Plots: 5 BAF: 40

Location: T38N R07E Sec.08

Closed/Decom Roads
Existing Roads
Stands
Non-FS Land
FS Land

0 0.25 0.5 Miles
1:24,000

mmk - 07/08/2008

\\fsfiles\office\silviculture\gis\stand_exams\2009_southsheep_products\31604068.pdf

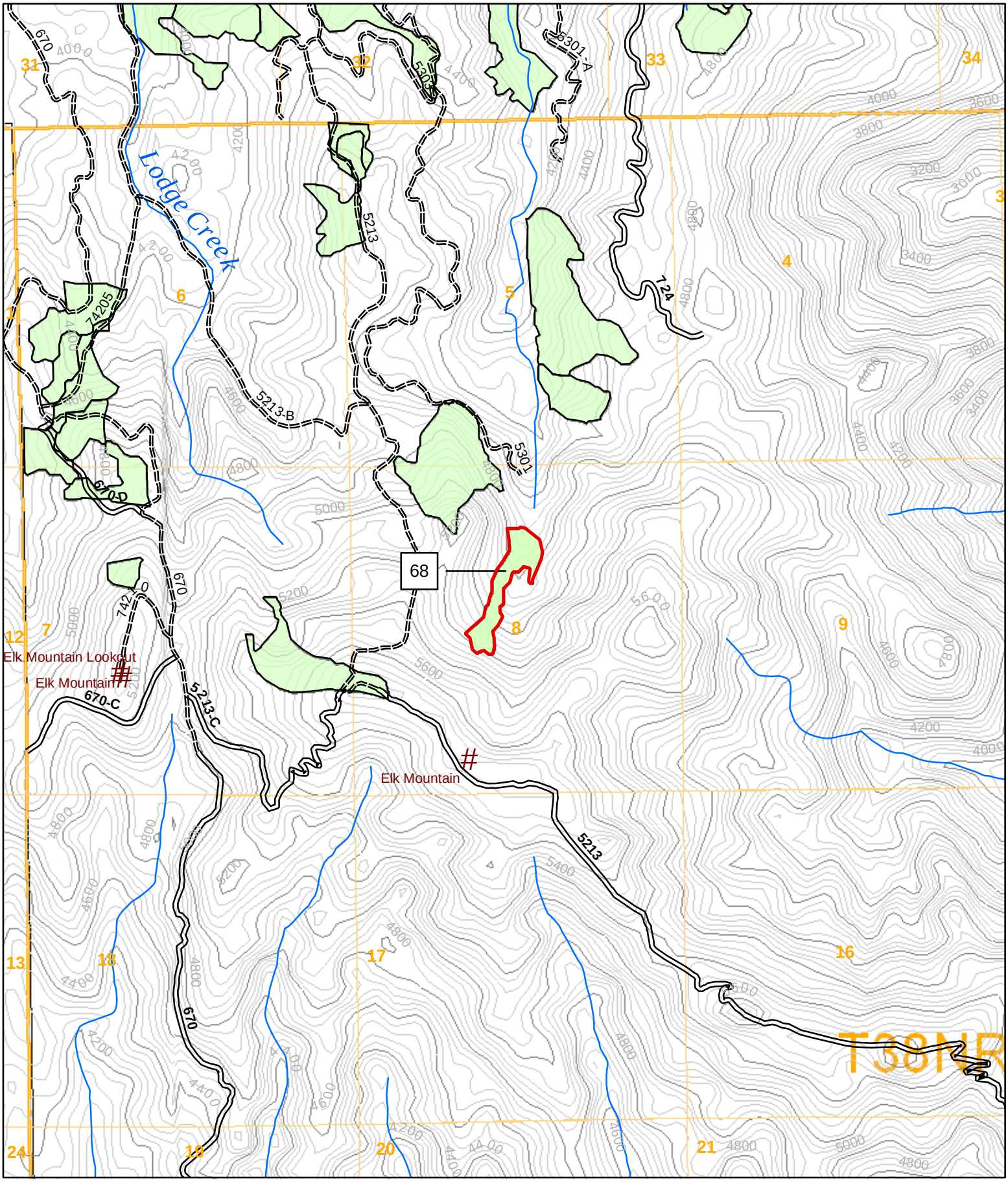

South Sheep 2009 Stand ID - 31604087

Acres: 54 Plots: 14 BAF: 40

Location: T38N R07E Sec.05

Closed/Decom Roads
Existing Roads
Stands
Non-FS Land
FS Land

0 0.25 0.5 Miles
1:24,000

mmk - 07/08/2008

\\fsfiles\office\silviculture\gis\stand_exams\2009_southsheep_products\31604087.pdf

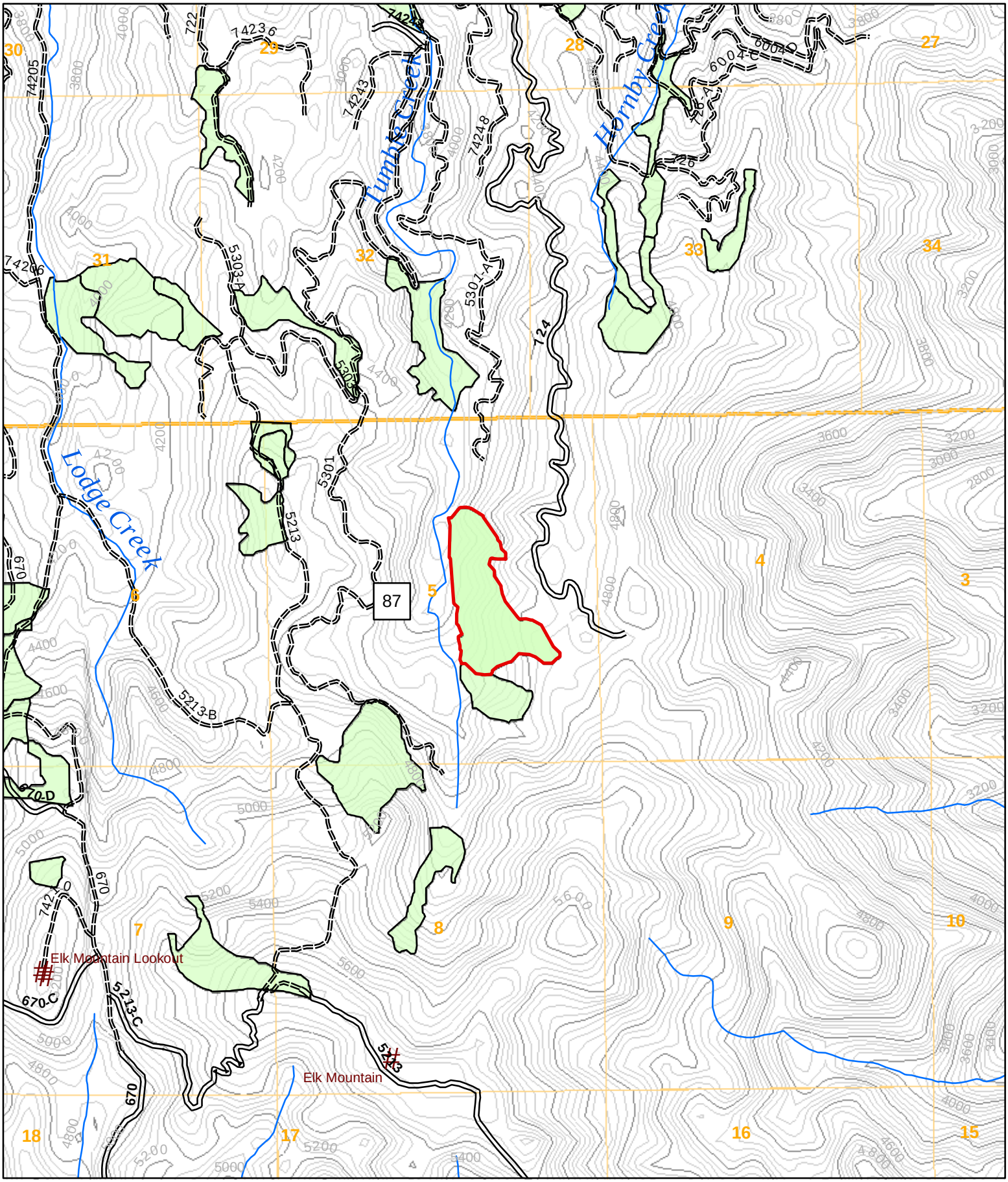

South Sheep 2009 Stand ID - 31605014

Acres: 8 Plots: 4 BAF: 40

Location: T39N R07E Sec.30

3

Closed/Decom Roads
Existing Roads
Stands
Non-FS Land
FS Land

0 0.25 0.5 Miles
1:24,000

mmk - 07/08/2008

\\fsfiles\office\silviculture\gis\stand_exams\2009_southsheep_products\31605014.pdf

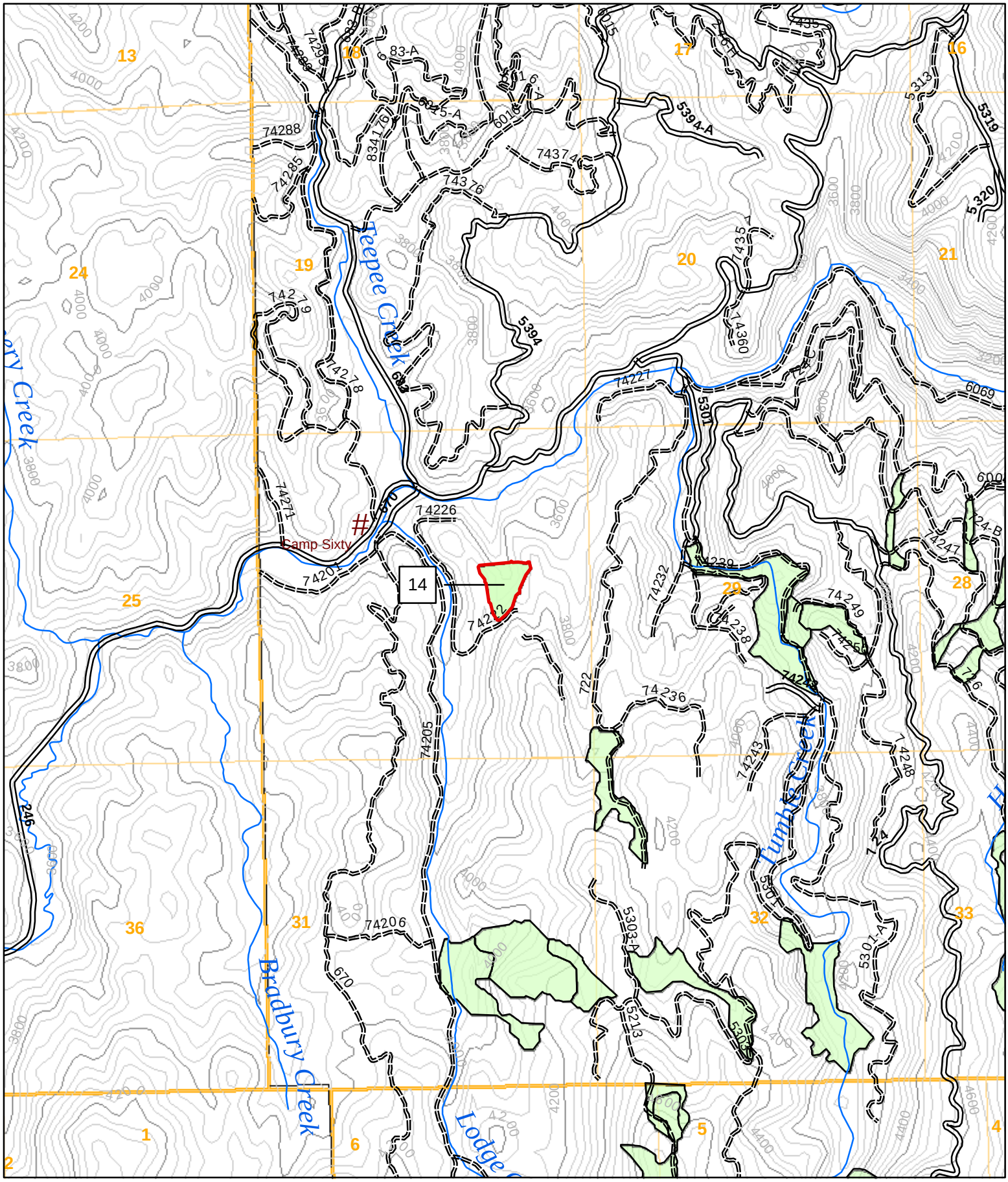

South Sheep 2009 Stand ID - 31605042

Acres: 16 Plots: 6 BAF: 40

Location: T39N R07E Sec.32

3

Closed/Decom Roads
Existing Roads
Stands
Non-FS Land
FS Land

0 0.25 0.5 Miles
1:24,000

mmk - 07/08/2008

\\fsfiles\office\silviculture\gis\stand_exams\2009_southsheep_products\31605042.pdf

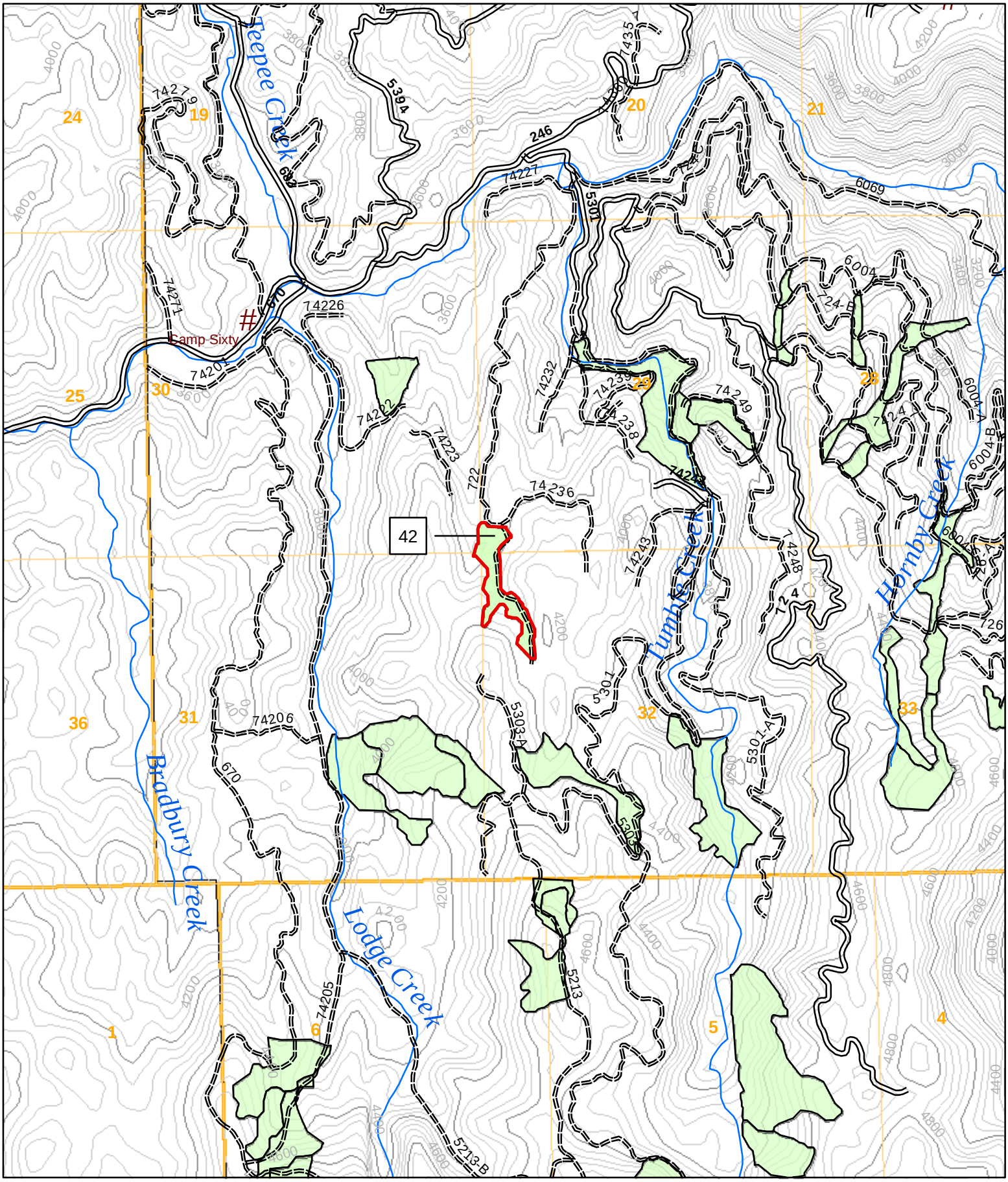

South Sheep 2009 Stand ID - 31605045

Acres: 32 Plots: 8 BAF: 40

Location: T39N R07E Sec.31

3

Closed/Decom Roads
Existing Roads
Stands
Non-FS Land
FS Land

0 0.25 0.5 Miles
1:24,000

mmk - 07/08/2008

\fsfiles\office\silviculture\gis\stand_exams\2009_southsheep_products\31605045.pdf

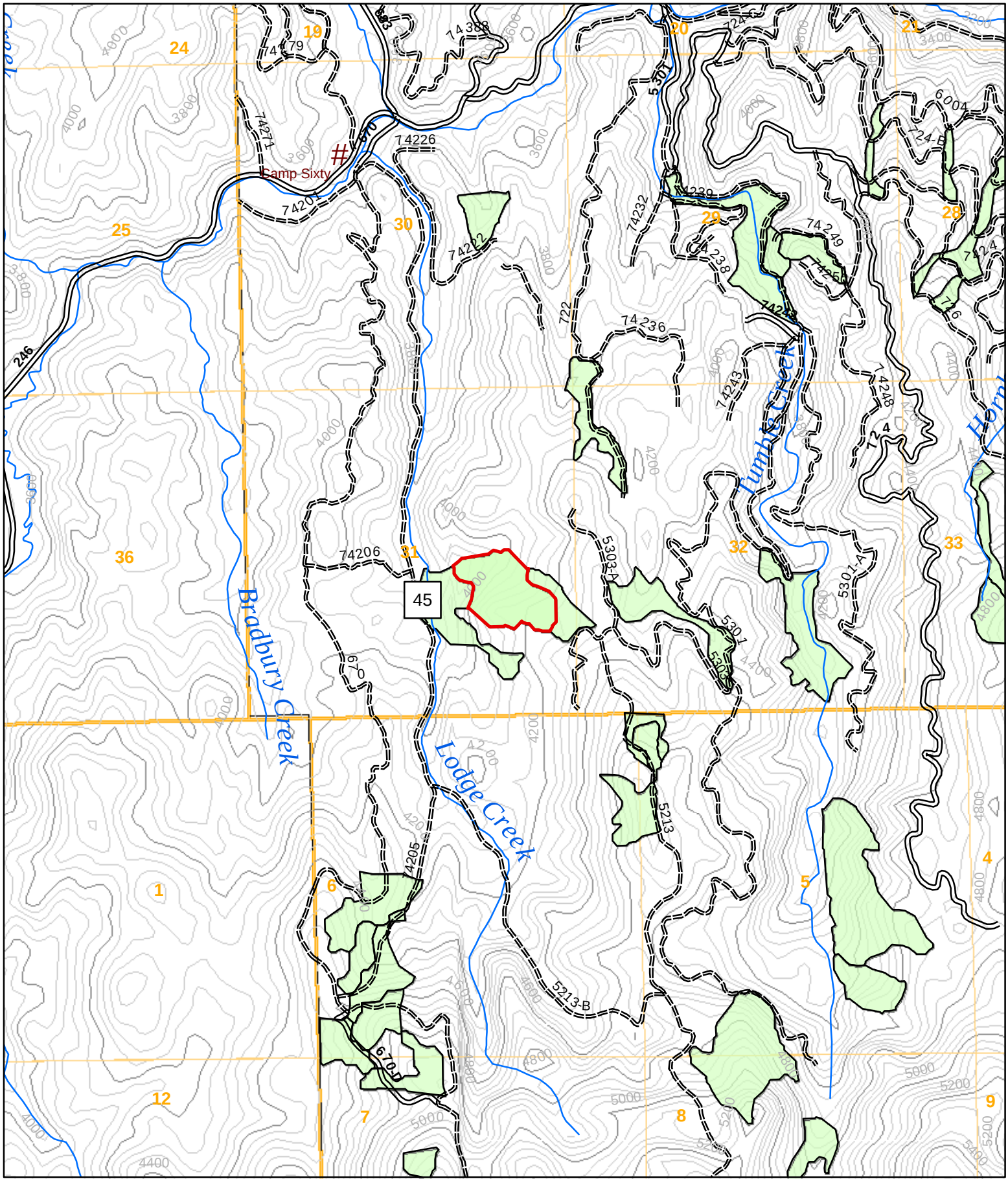

South Sheep 2009 Stand ID - 31605046

Acres: 24 Plots: 7 BAF: 40

Location: T39N R07E Sec.31

3

Closed/Decom Roads
Existing Roads
Stands
Non-FS Land
FS Land

0 0.25 0.5 Miles
1:24,000

mmk - 07/08/2008

\fsfiles\office\silviculture\gis\stand_exams\2009_southsheep_products\31605046.pdf

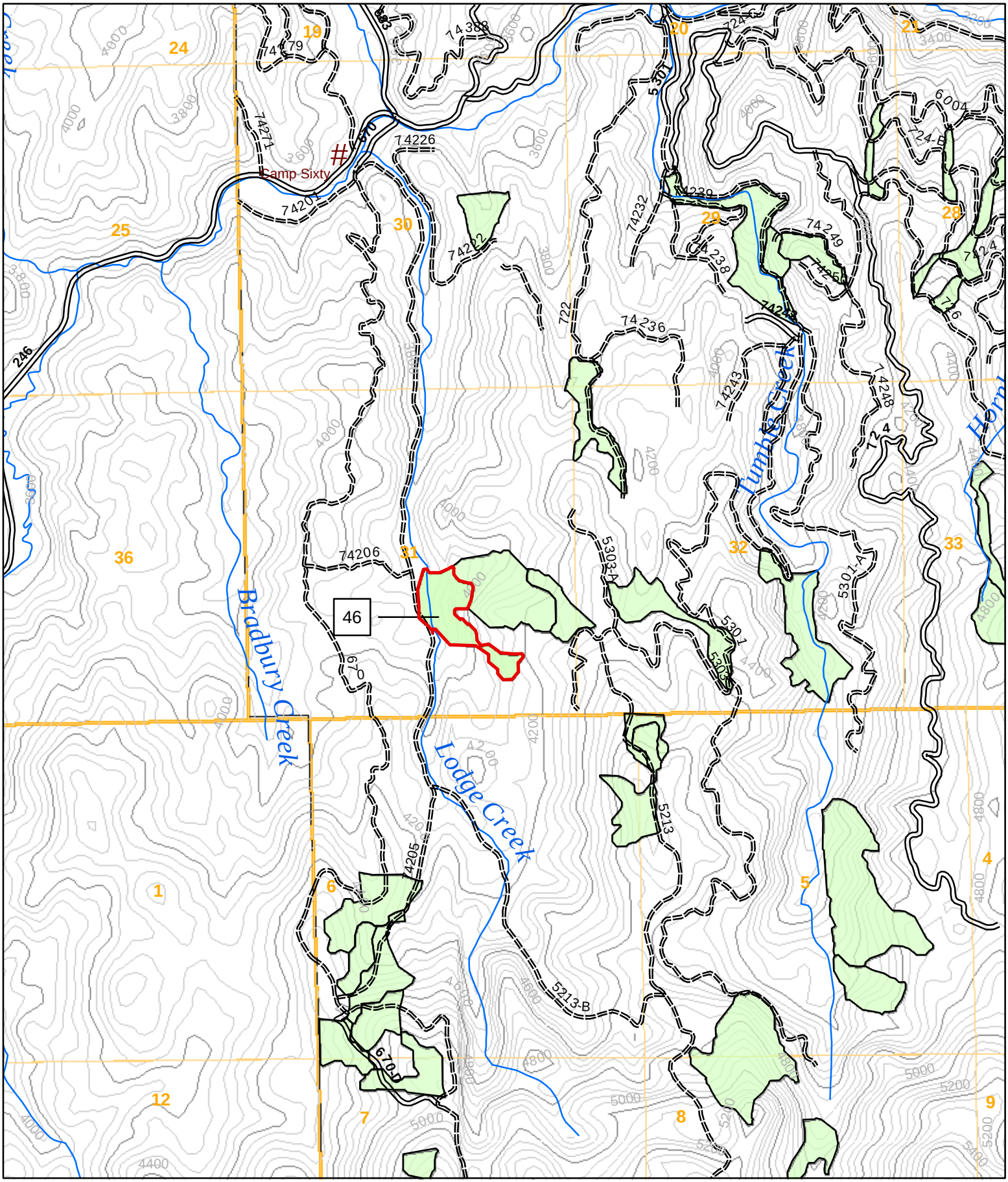

South Sheep 2009 Stand ID - 31605049

Acres: 14 Plots: 5 BAF: 40

Location: T38N R07E Sec.06

Closed/Decom Roads
Existing Roads
Stands
Non-FS Land
FS Land

0 0.25 0.5 Miles
1:24,000

mmk - 07/08/2008

\\fsfiles\office\silviculture\gis\stand_exams\2009_southsheep_products\31605049.pdf

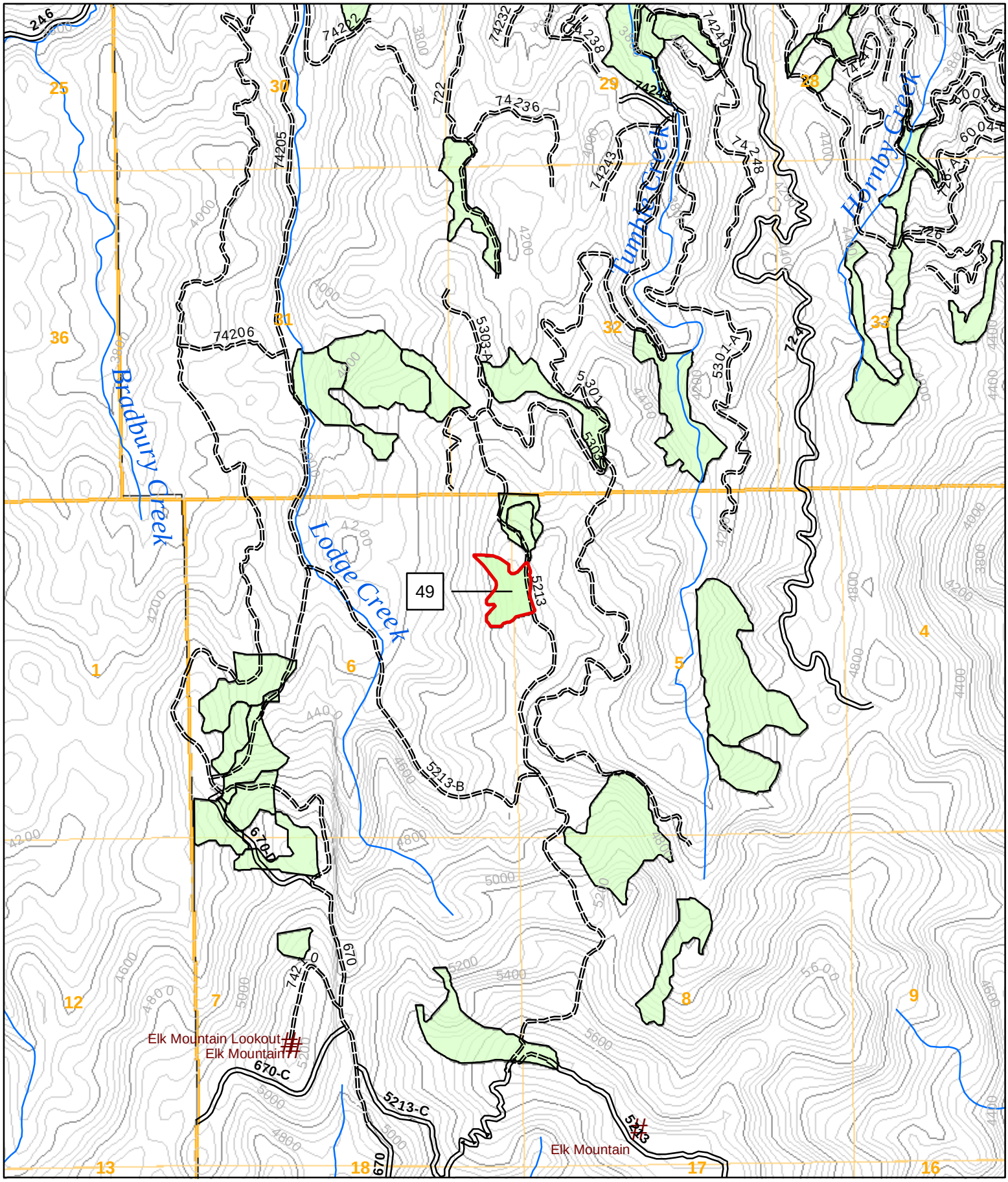

South Sheep 2009 Stand ID - 31605053

Acres: 13 Plots: 5 BAF: 40

Location: T38N R07E Sec.06

3

Closed/Decom Roads
Existing Roads
Stands
Non-FS Land
FS Land

0 0.25 0.5 Miles
1:24,000

mmk - 07/08/2008

\\fsfiles\office\silviculture\gis\stand_exams\2009_southsheep_products\31605053.pdf

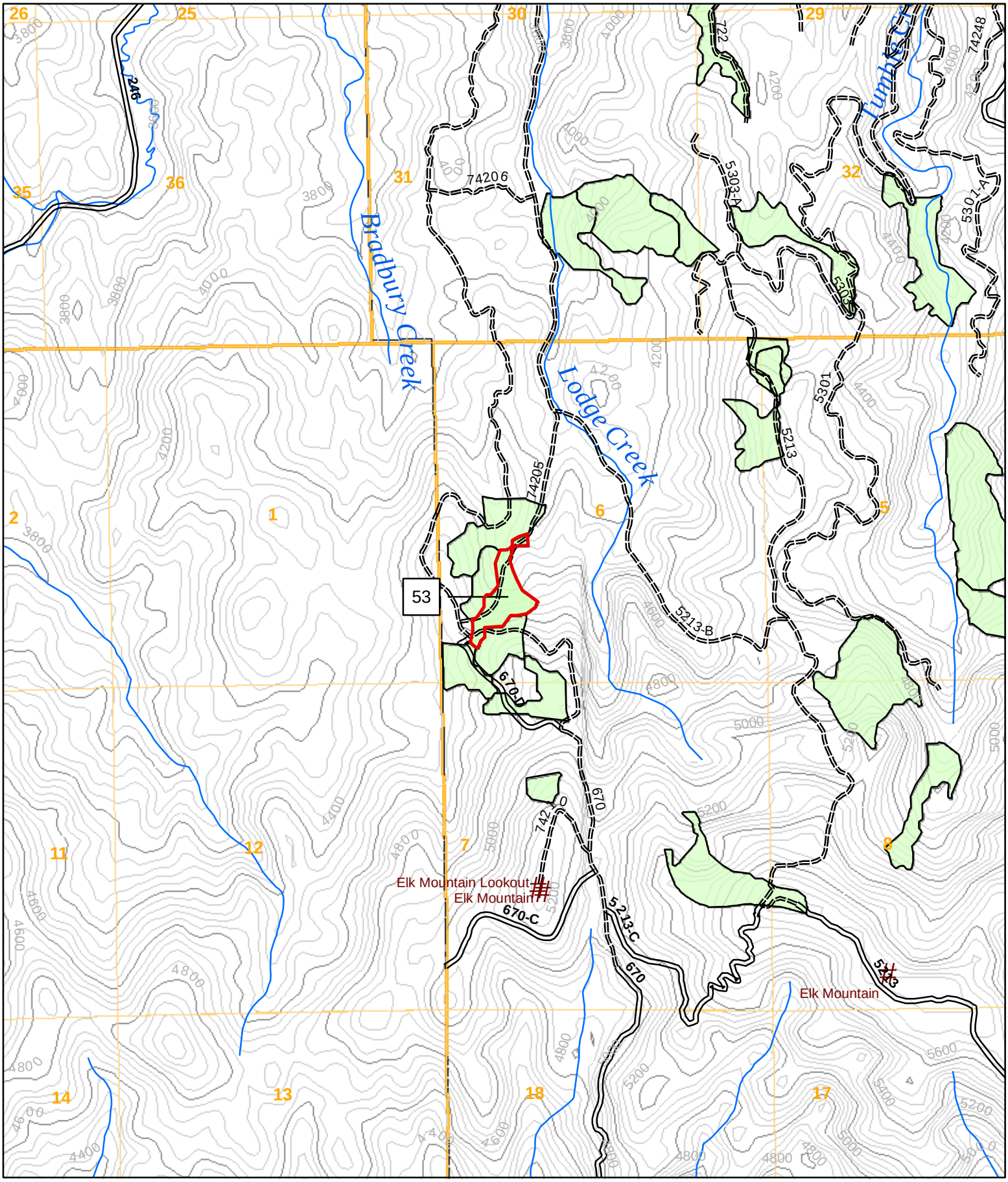

South Sheep 2009 Stand ID - 31605067

Acres: 9 Plots: 4 BAF: 20

Location: T39N R07E Sec.31

3

Closed/Decom Roads
Existing Roads
Stands
Non-FS Land
FS Land

0 0.25 0.5 Miles
1:24,000

mmk - 07/08/2008

\\fsfiles\office\silviculture\gis\stand_exams\2009_southsheep_products\31605067.pdf

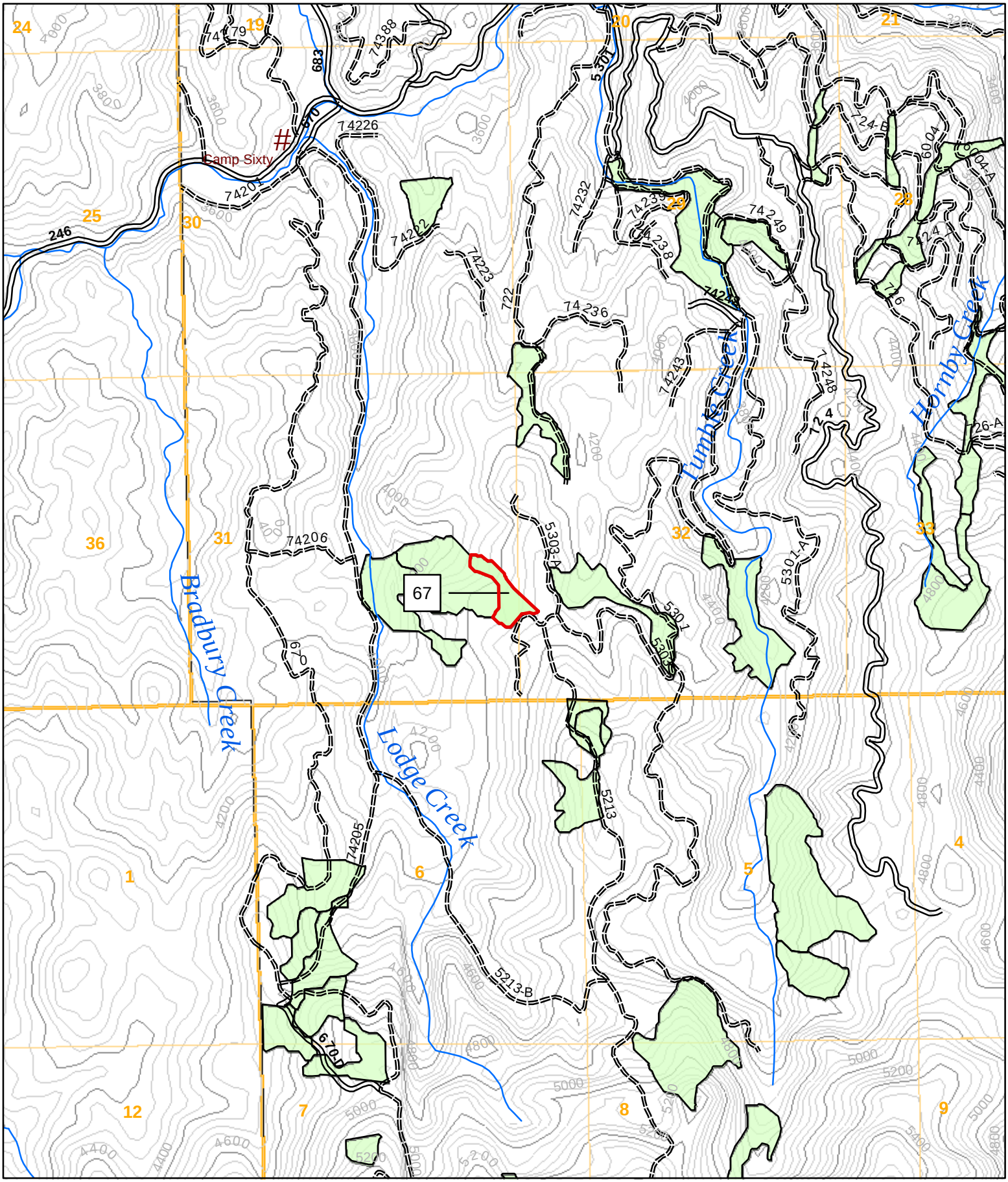

South Sheep 2009 Stand ID - 31605072

Acres: 5 Plots: 4 BAF: 20

Location: T38N R07E Sec.07

3

Closed/Decom Roads
Existing Roads
Stands
Non-FS Land
FS Land

0 0.25 0.5 Miles
1:24,000

mmk - 07/08/2008

\\fsfiles\office\silviculture\gis\stand_exams\2009_southsheep_products\31605072.pdf

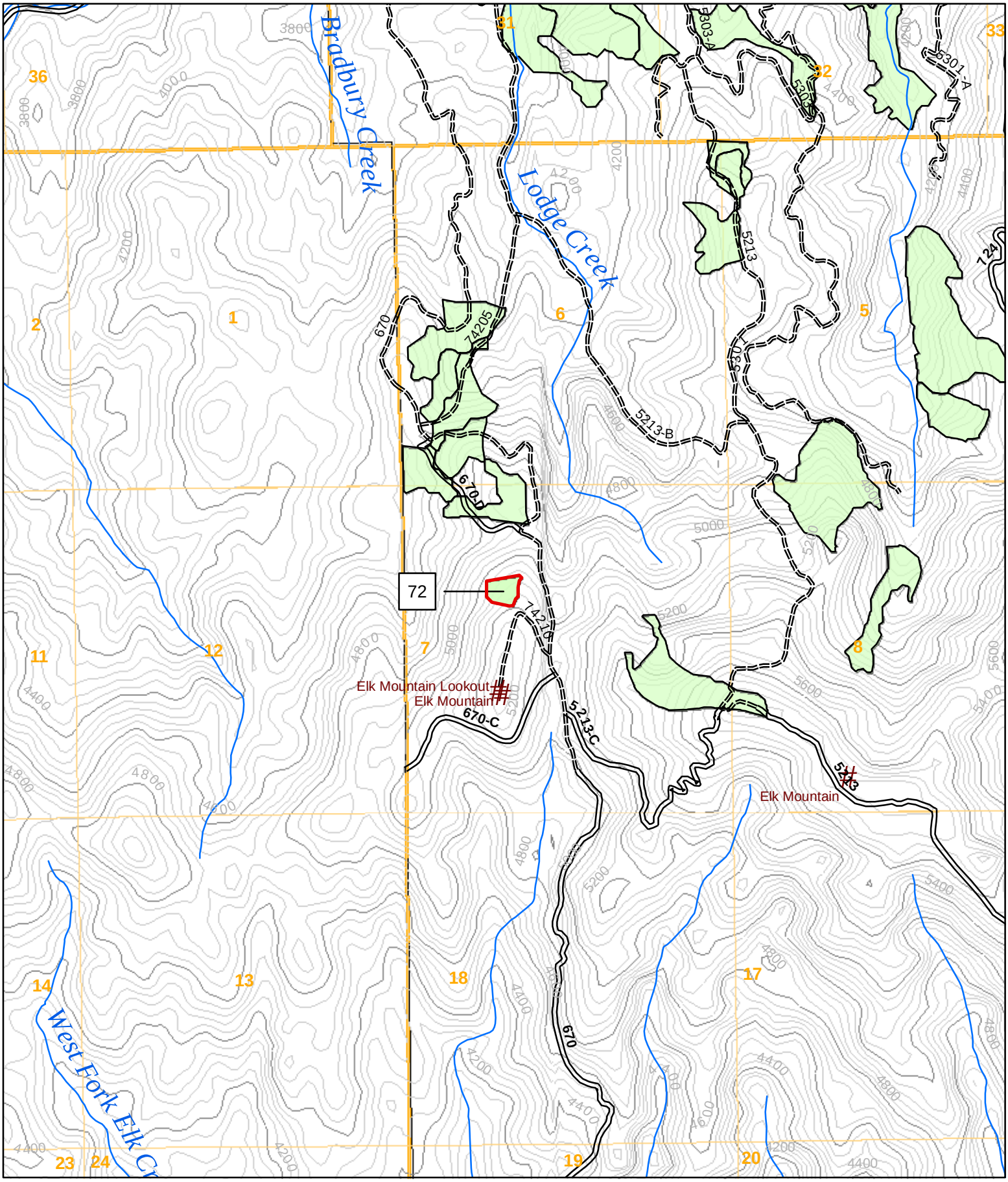

South Sheep 2009 Stand ID - 31605082

Acres: 29 Plots: 8 BAF: 40

Location: T38N R07E Sec.07

Closed/Decom Roads
Existing Roads
Stands
Non-FS Land
FS Land

0 0.25 0.5 Miles
1:24,000

mmk - 07/08/2008

\\fsfiles\office\silviculture\gis\stand_exams\2009_southsheep_products\31605082.pdf

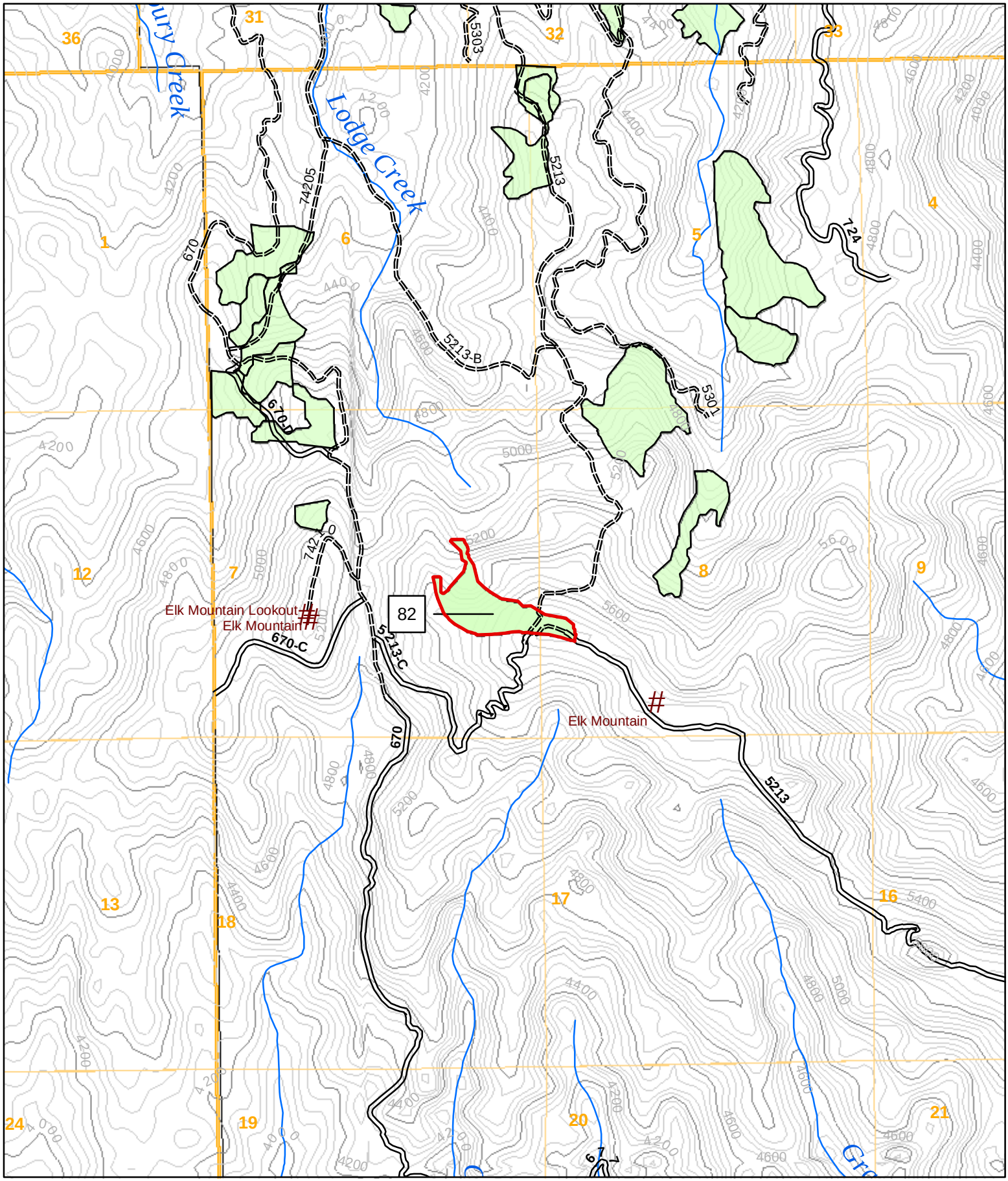

South Sheep 2009 Stand ID - 31605085

Acres: 18 Plots: 6 BAF: 40

Location: T38N R07E Sec.06

3

Closed/Decom Roads
Existing Roads
Stands
Non-FS Land
FS Land

0 0.25 0.5 Miles
1:24,000

mmk - 07/08/2008

\\fsfiles\office\silviculture\gis\stand_exams\2009_southsheep_products\31605085.pdf

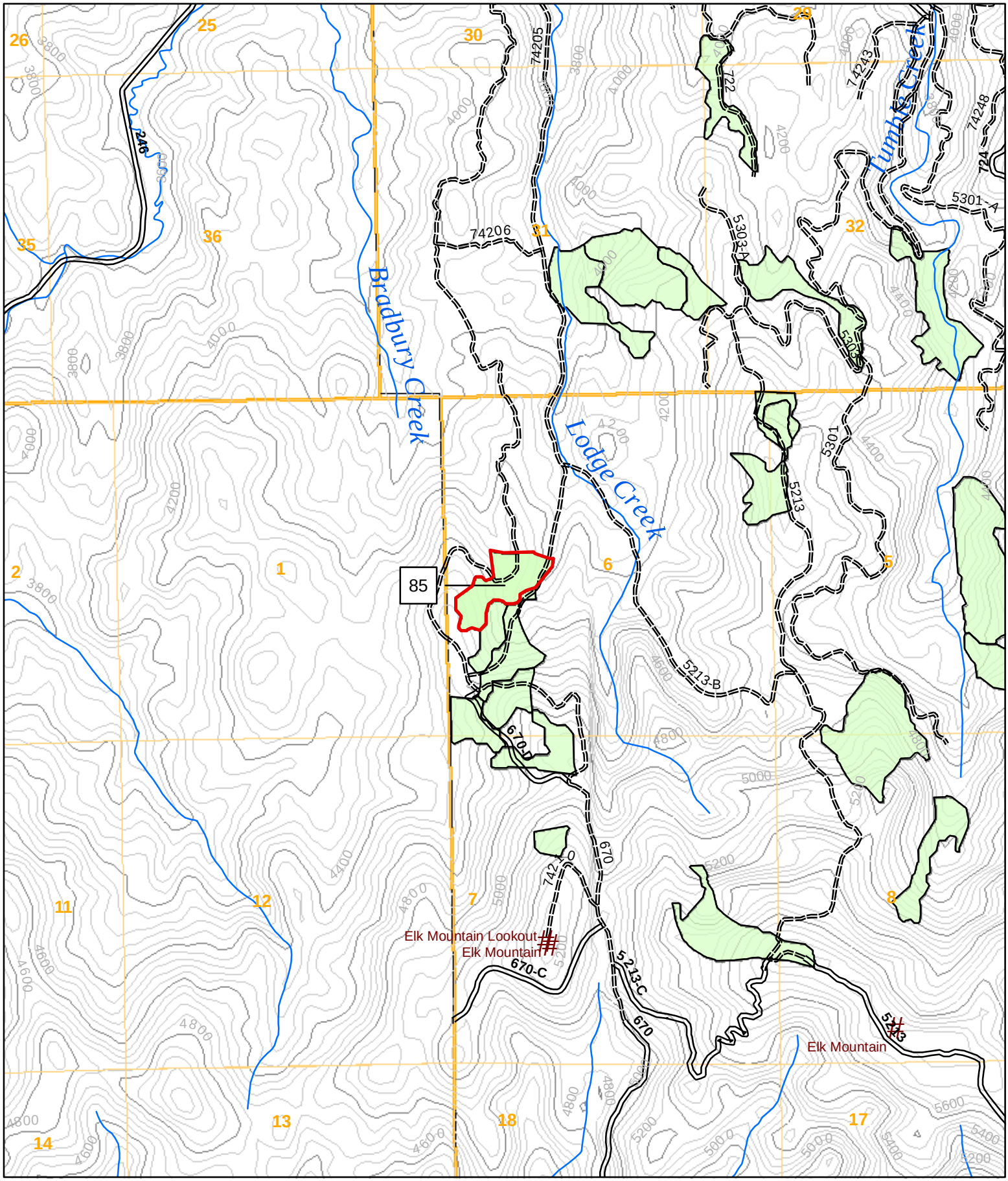

South Sheep 2009 Stand ID - 31605100

Acres: 14 Plots: 5 BAF: 40

Location: T38N R07E Sec.07

3

Closed/Decom Roads
Existing Roads
Stands
Non-FS Land
FS Land

0 0.25 0.5 Miles
1:24,000

mmk - 07/08/2008

\fsfiles\office\silviculture\gis\stand_exams\2009_southsheep_products\31605100.pdf

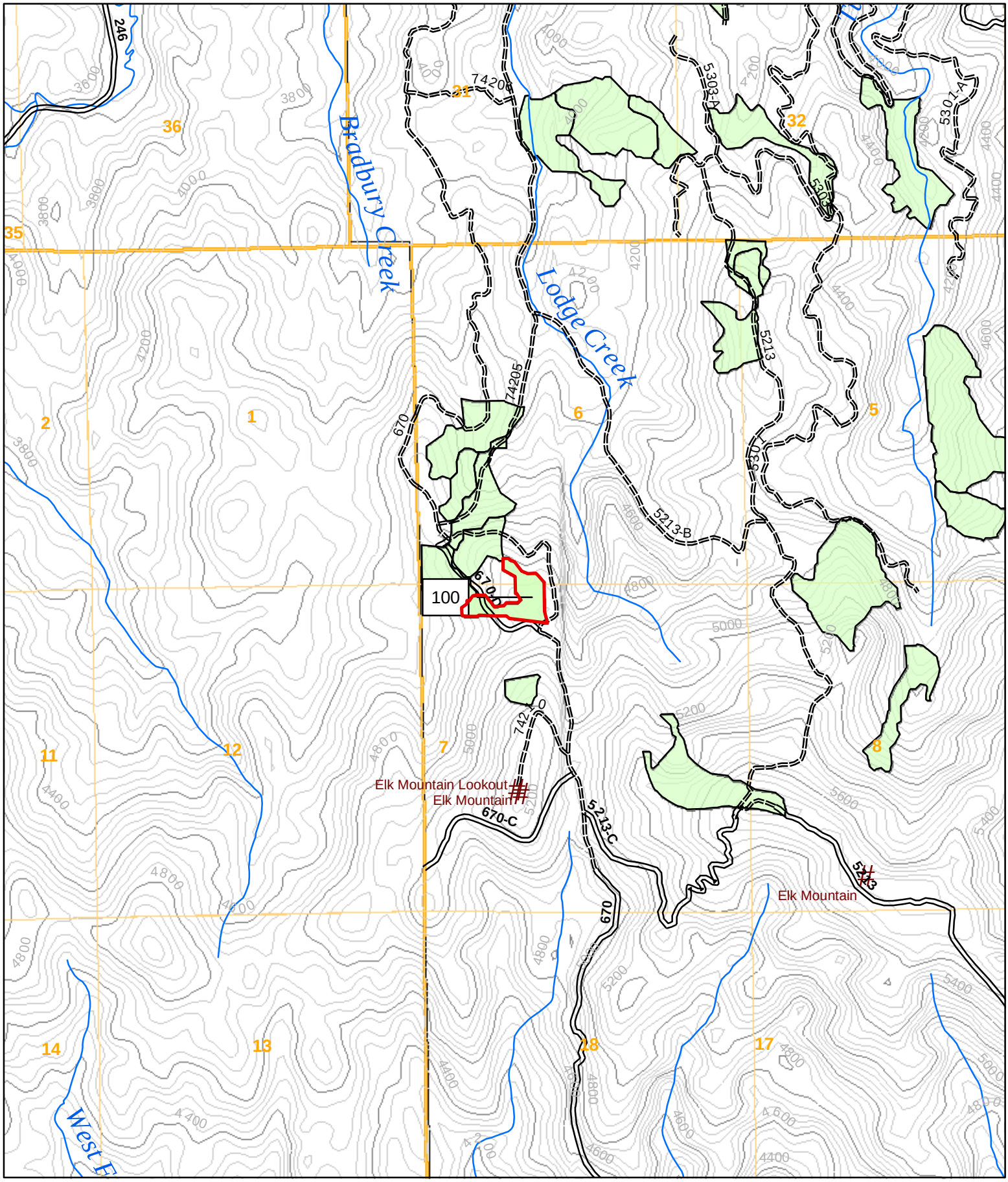

South Sheep 2009 Stand ID - 31605101

Acres: 9 Plots: 4 BAF: 40

Location: T38N R07E Sec.07

Closed/Decom Roads
Existing Roads
Stands
Non-FS Land
FS Land

0 0.25 0.5 Miles
1:24,000

mmk - 07/08/2008

\\fsfiles\office\silviculture\gis\stand_exams\2009_southsheep_products\31605101.pdf

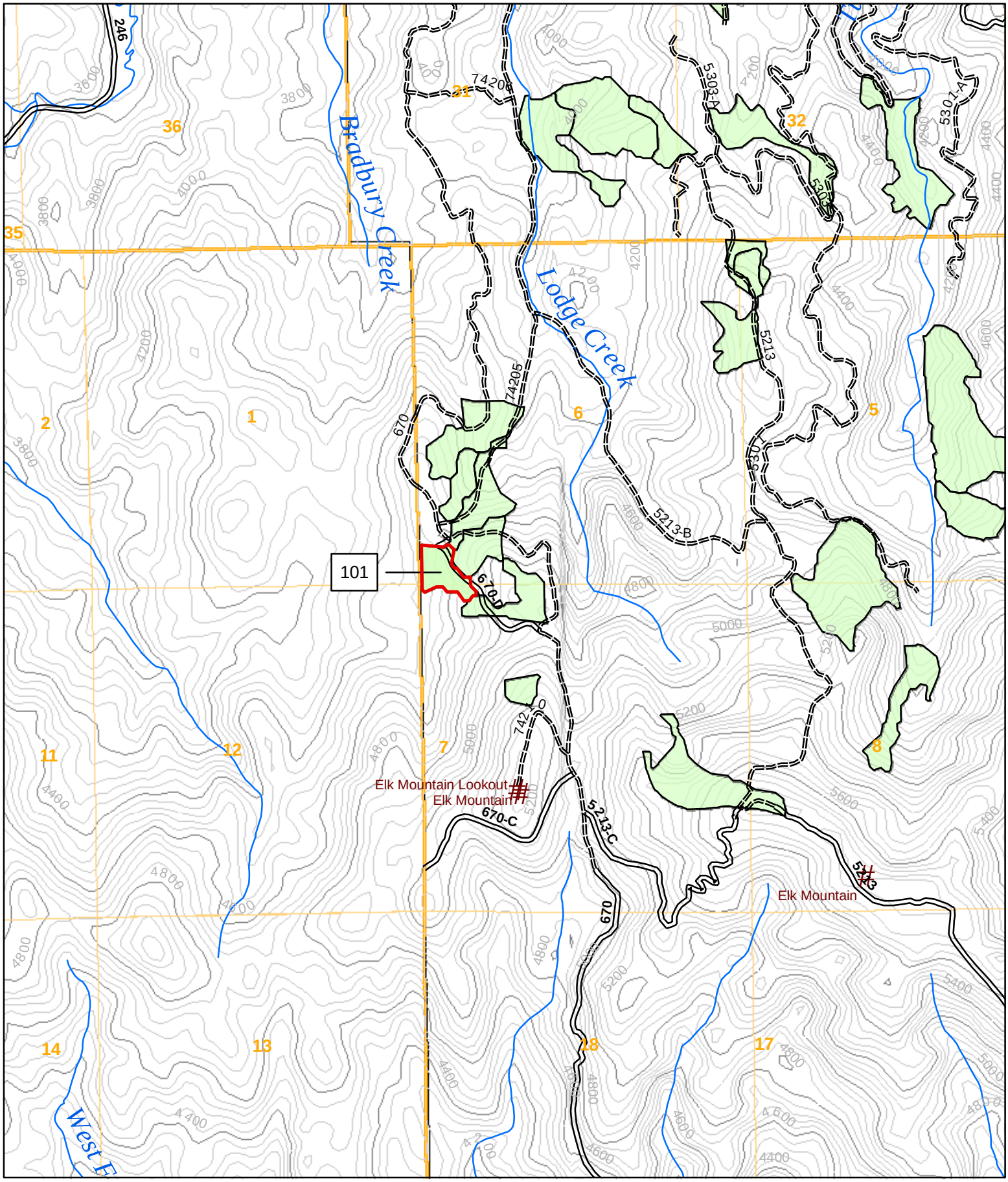

South Sheep 2009 Stand ID - 31605102

Acres: 11 Plots: 5 BAF: 40

Location: T38N R07E Sec.07

Closed/Decom Roads
Existing Roads
Stands
Non-FS Land
FS Land

0 0.25 0.5 Miles
1:24,000

mmk - 07/08/2008

\fsfiles\office\silviculture\gis\stand_exams\2009_southsheep_products\31605102.pdf

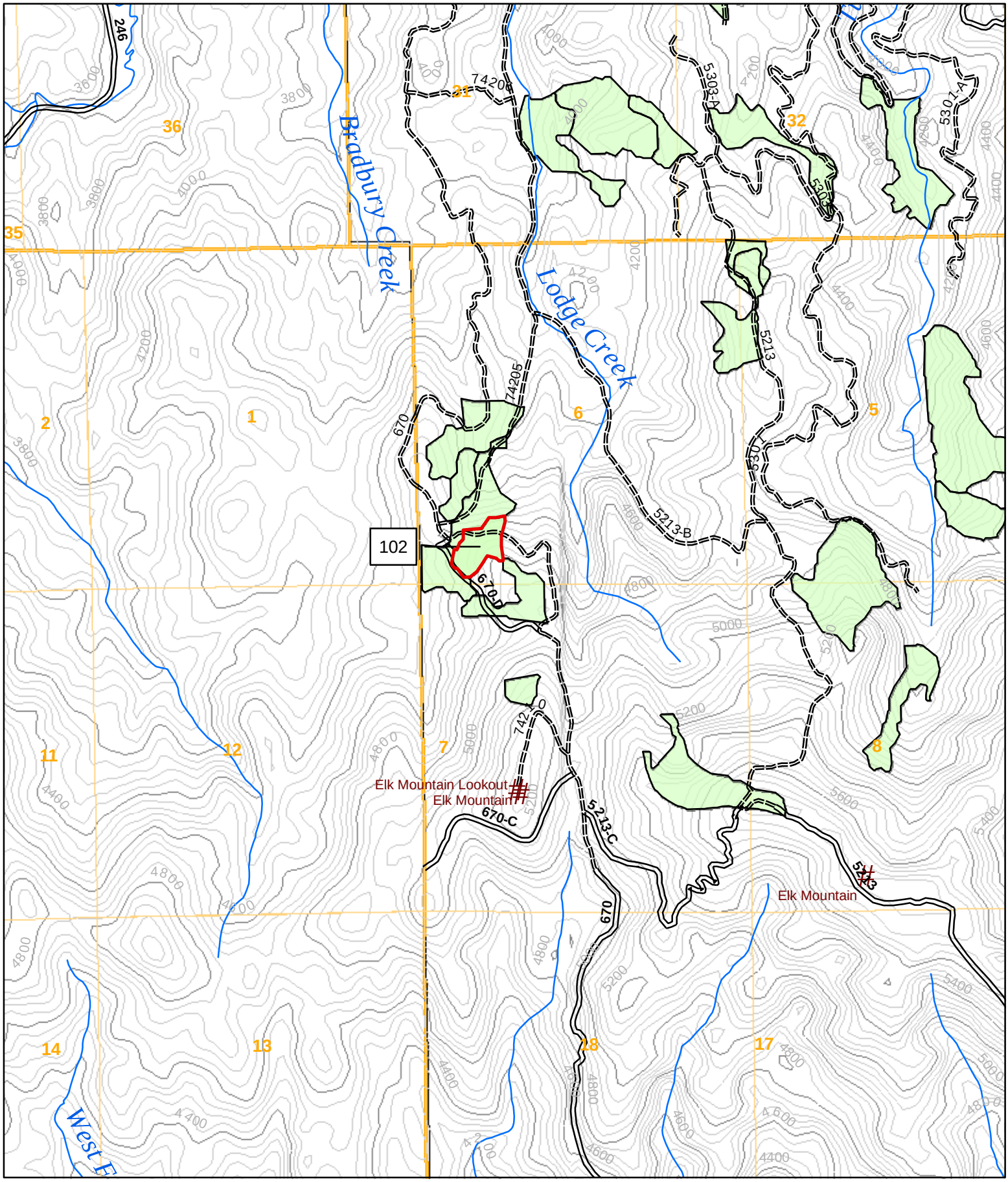

South Sheep 2009 Stand ID - 31605103

Acres: 8 Plots: 4 BAF: 40

Location: T38N R07E Sec.07

3

Closed/Decom Roads
Existing Roads
Stands
Non-FS Land
FS Land

0 0.25 0.5 Miles
1:24,000

mmk - 07/08/2008
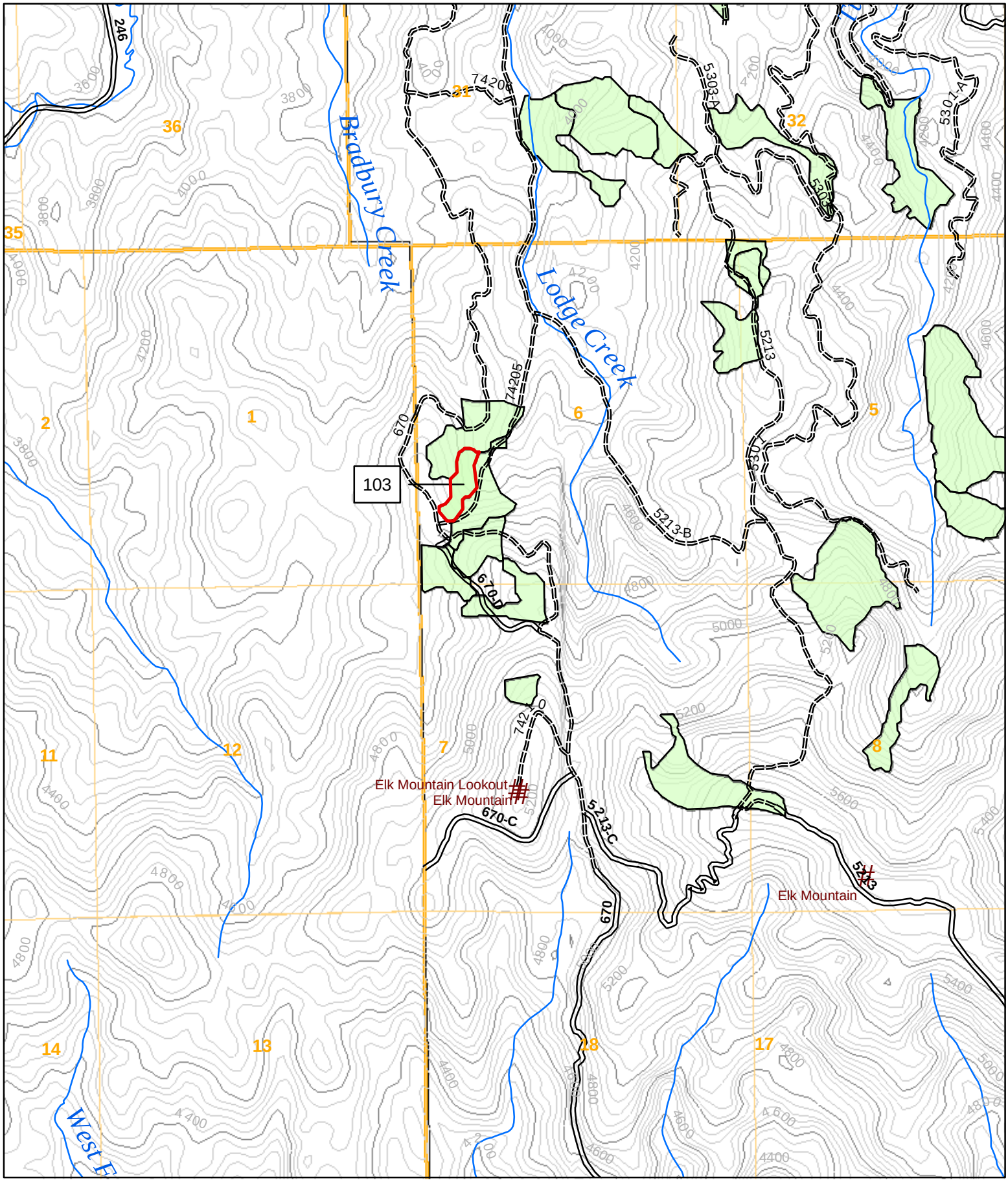
\fsfiles\office\silviculture\gis\stand_exams\2009_southsheep_products\31605103.pdf