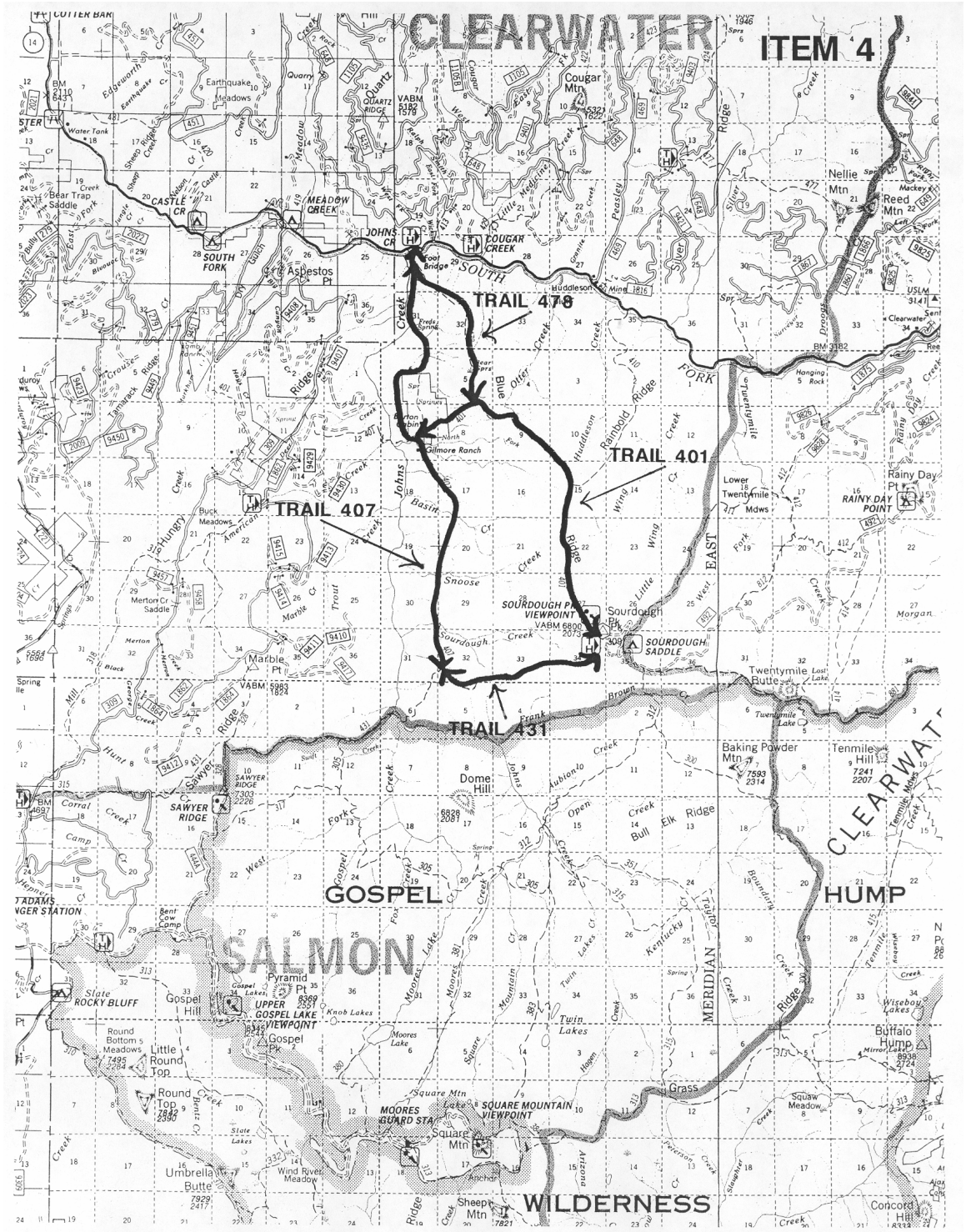
ITEM 4
CLEARWATER
TRAIL 478
TRAIL 401
TRAIL 407
TRAIL 431
GOSPEL
HUMP
SALMON
WILDERNESS
CLEARWATER
SOUTH FORK
MEADOW CREEK
CASTLE CR
JOHNS CR
COUGAR CREEK
Cougar Mtn
Nellie Mtn
Reed Mtn
Bear Trap Saddle
Asbestos Pt
Huddleston
Gilmore Ranch
Rainy Day Pt
RAINY DAY POINT
Lower Twentymile Mdws
Buck Meadows
Merton Cr Saddle
Marble Pt
SOURDOUGH PK VIEWPOINT
Sourdough Pk
SOURDOUGH SADDLE
Twentymile Butte
Baking Powder Mtn
Tenmile Hill
Dome Hill
SAWYER RIDGE
Pyramid Pt
UPPER GOSPEL LAKE VIEWPOINT
Gospel Hill
Gospel Pk
Slate ROCKY BLUFF
Round Bottom Meadows
Little Round Top
Round Top
Umbrella Butte
MOORES GUARD STA
SQUARE MOUNTAIN VIEWPOINT
Square Mtn
Sheep Mtn
Buffalo Hump
Squaw Meadow
Concord Hill
Wind River Meadow
Twin Lakes
Knob Lakes
Moores Lake
Square Mtn Lake
Bent Cow Camp
Water Tank
Earthquake Meadows
Quartz Ridge
Hanging Rock
Wiseboy Lakes
Mirror Lake
Tenmile Lake
Twin Lakes
Slate Lakes
Gospel Lakes
Anchor
Grass
Elk Ridge
Bull
Open
Morgan
Snoose
Sourdough
Basin
Johns
Blue
Otter
Rainbold
Huddleston
Wing
Little
Brown
Frank
Aubion
Swift
Corral
Camp
Hunt
Sawyer
Merton
Black
Marble
Trout
American
Johnny
Edgeworth
Sheep
Meadow
Quartz
Cougar
Peasley
Silver
Mackey
Tenmile
Kentucky
Boundary
Square
Hagen
Arizona
Twentymile
Lost Lake
Clearwater
Drooze
Rock
Fork
Ridge
Creek
Mountain
Lake
Spring
Pt
Hill
Mtn
Saddle
Meadows
Gulch
Canyon
Cr
Fork
East
West
MERIDIAN
TOPPO
USLM 3147
BM 3182
BM 2110 6457
VABM 5182 1579
VABM 6800 2075
VABM 5863 1824
VABM 6909 2107
VABM 7303 2226
VABM 7593 2314
VABM 7241 2207
VABM 8936 2724
VABM 7849 2390
VABM 7495 2284
VABM 7929 2417
VABM 7821
VABM 6828 2081
VABM 5322 1622
VABM 6369 2331
VABM 6545 1994
VABM 5182 1579
VABM 5863 1824
VABM 6909 2107
VABM 7303 2226
VABM 7593 2314
VABM 7241 2207
VABM 8936 2724
VABM 7849 2390
VABM 7495 2284
VABM 7929 2417
VABM 7821
VABM 6828 2081
VABM 5322 1622
VABM 6369 2331
VABM 6545 1994
VABM 5182 1579
VABM 5863 1824
VABM 6909 2107
VABM 7303 2226
VABM 7593 2314
VABM 7241 2207
VABM 8936 2724
VABM 7849 2390
VABM 7495 2284
VABM 7929 2417
VABM 7821
VABM 6828 2081
VABM 5322 1622
VABM 6369 2331
VABM 6545 1994
VABM 5182 1579
VABM 5863 1824
VABM 6909 2107
VABM 7303 2226
VABM 7593 2314
VABM 7241 2207
VABM 8936 2724
VABM 7849 2390
VABM 7495 2284
VABM 7929 2417
VABM 7821
VABM 6828 2081
VABM 5322 1622
VABM 6369 2331
VABM 6545 1994

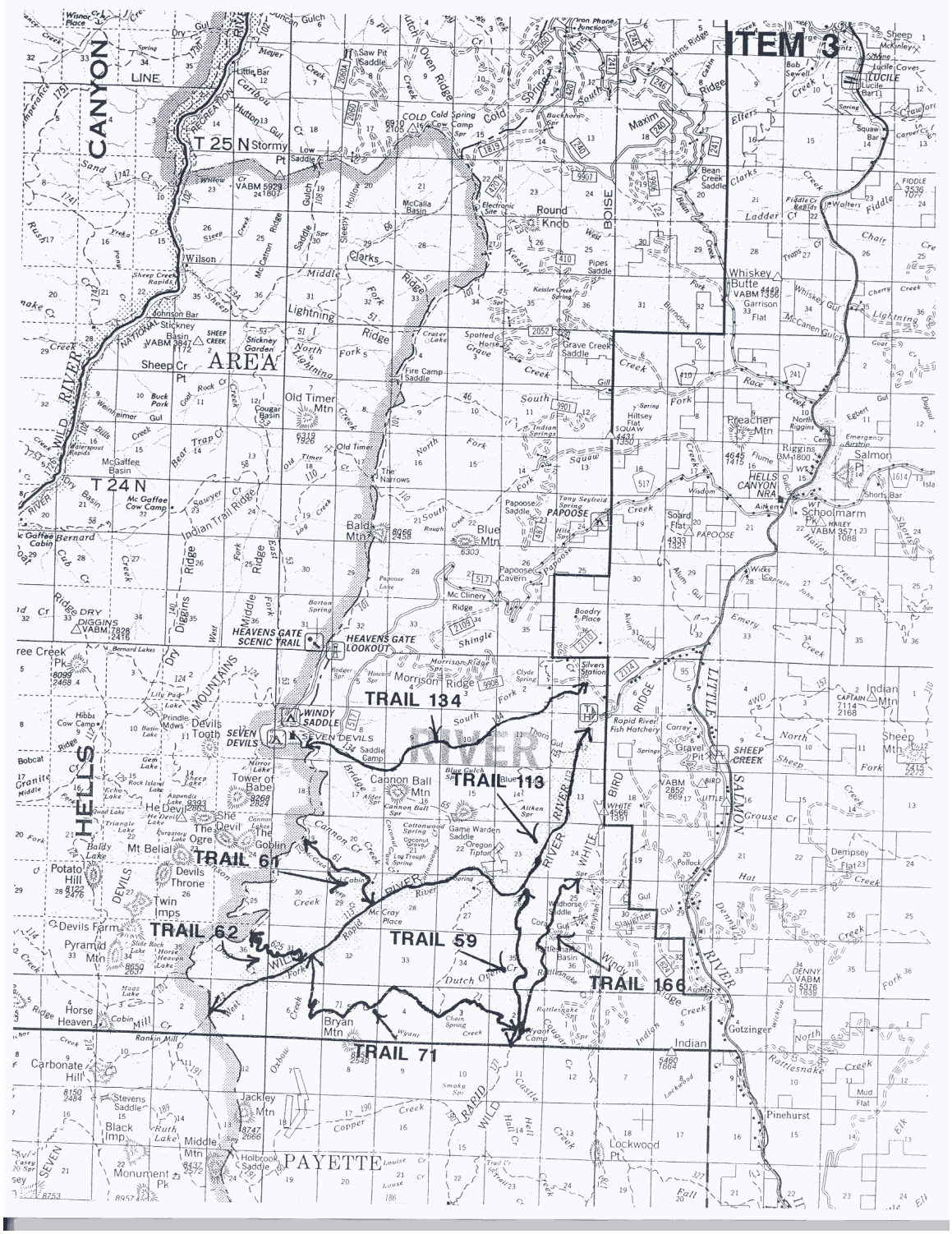
ITEM 3
TRAIL 134
TRAIL 113
TRAIL 61
TRAIL 62
TRAIL 59
TRAIL 166
TRAIL 71
HELLS CANYON
WILD RIVER
AREA
T 25 N
T 24 N
PAYETTE
RIVER
SEVEN DEVILS
WINDY SADDLE
HEAVENS GATE SCENIC TRAIL
HEAVENS GATE LOOKOUT
HELLS CANYON NRA
SHEEP CREEK
LITTLE SALMON RIVER
BOISE
Whiskey Butte
Round Knob
Blue Mtn
Bald Mtn
Old Timer Mtn
Cannon Ball Mtn
Bryan Mtn
Pyramid Mtn
Mt Belial
Twin Imps
Devils Throne
Potato Hill
Carbonate Hill
Black Imp
Monument Pk
Schoolmarm Pk
Preacher Mtn
Salmon Pt
Indian Mtn
Sheep Mtn
Gotzinger
Pinehurst
Lockwood Pt
Dempsey Flat
Papoose Cavern
Papoose Saddle
Morrison Ridge
Wilson
Stormy Pt
Sheep Cr Pt
McCalla Basin
Grave Creek Saddle
Fire Camp Saddle
Garrison Flat
Hilsey Flat
Rapid River Fish Hatchery
Game Warden Saddle
Wildhorse Saddle
Rattlesnake Basin
Holbrook Saddle
Middle Mtn
Jackley Mtn
Stevens Saddle
Horse Heaven
Tower of Babel
Devils Tooth
Prindle Mdws
Hibbs Cow Camp
McGaffee Basin
McGaffee Cow Camp
Johnson Bar
Stickney Basin
Cougar Basin
Lightning Ridge
Indian Trail Ridge
Dry Diggins Ridge
Middle Fork
West Fork
Dutch Oven Ridge
Cold Springs
Clarks Creek
Fiddle Creek
Salmon River
Little Salmon River
Wild Rapids
Sheep Creek Rapids
Bear Trap Cr
Sand Cr
Rush Cr
Snake Cr
Bobcat Cr
Granite Cr
Cannon Cr
Dutch Oven Cr
Rattlesnake Creek
Mud Flat
Elk Cr
Fall Cr
Lucile
Carrey
Gravel Pit
Pollock
Indian
Wyant Camp
Chain Spring
Smoke Spr
Rankin Mill Cr
Oxbow
Copper Creek
Castle Creek
Hell Creek
Rapid Wild
Seven Devils
Hells Canyon
Mountains
Devils
Bird
White Bird
Hat
Dry
Diggins
Ridge
Creek
Fork
Gulch
Basin
Mtn
Pt
Saddle
Spring
Camp
Cabin
Place
Junction
Station
Site
Lake
Pk
Hatchery
Airstrip
Emergency
Cem
Wilson
Johnson Bar
Stickney Basin
Sheep Cr Pt
Old Timer Mtn
McGaffee Basin
Bald Mtn
Blue Mtn
Papoose Cavern
Papoose Saddle
Morrison Ridge
Grave Creek Saddle
Fire Camp Saddle
Whiskey Butte
Round Knob
McCalla Basin
Stormy Pt
Low Saddle
Saw Pit Saddle
Cannon Ball Mtn
Tower of Babel
Devils Tooth
Prindle Mdws
Hibbs Cow Camp
Potato Hill
Mt Belial
Twin Imps
Devils Throne
Devils Farm
Pyramid Mtn
Horse Heaven
Carbonate Hill
Black Imp
Monument Pk
Middle Mtn
Holbrook Saddle
Jackley Mtn
Stevens Saddle
Bryan Mtn
Wyant Camp
Chain Spring
Smoke Spr
Game Warden Saddle
Wildhorse Saddle
Rattlesnake Basin
Dempsey Flat
Pollock
Carrey
Gravel Pit
Lucile
Indian Mtn
Sheep Mtn
Preacher Mtn
Salmon Pt
Schoolmarm Pk
Rapid River Fish Hatchery
Silvers Station
Gotzinger
Pinehurst
Lockwood Pt
Indian
Mud Flat
Elk Cr
Fall Cr
Rankin Mill Cr
Oxbow
Copper Creek
Castle Creek
Hell Creek
Rapid Wild
Seven Devils
Hells Canyon
Mountains
Devils
Bird
White Bird
Hat
Dry
Diggins
Ridge
Creek
Fork
Gulch
Basin
Mtn
Pt
Saddle
Spring
Camp
Cabin
Place
Junction
Station
Site
Lake
Pk
Hatchery
Airstrip
Emergency
Cem
Wilson
Johnson Bar
Stickney Basin
Sheep Cr Pt
Old Timer Mtn
McGaffee Basin
Bald Mtn
Blue Mtn
Papoose Cavern
Papoose Saddle
Morrison Ridge
Grave Creek Saddle
Fire Camp Saddle
Whiskey Butte
Round Knob
McCalla Basin
Stormy Pt
Low Saddle
Saw Pit Saddle
Cannon Ball Mtn
Tower of Babel
Devils Tooth
Prindle Mdws
Hibbs Cow Camp
Potato Hill
Mt Belial
Twin Imps
Devils Throne
Devils Farm
Pyramid Mtn
Horse Heaven
Carbonate Hill
Black Imp
Monument Pk
Middle Mtn
Holbrook Saddle
Jackley Mtn
Stevens Saddle
Bryan Mtn
Wyant Camp
Chain Spring
Smoke Spr
Game Warden Saddle
Wildhorse Saddle
Rattlesnake Basin
Dempsey Flat
Pollock
Carrey
Gravel Pit
Lucile
Indian Mtn
Sheep Mtn
Preacher Mtn
Salmon Pt
Schoolmarm Pk
Rapid River Fish Hatchery
Silvers Station
Gotzinger
Pinehurst
Lockwood Pt
Indian
Mud Flat
Elk Cr
Fall Cr
Rankin Mill Cr
Oxbow
Copper Creek
Castle Creek
Hell Creek
Rapid Wild
Seven Devils
Hells Canyon
Mountains
Devils
Bird
White Bird
Hat
Dry
Diggins
Ridge
Creek
Fork
Gulch
Basin
Mtn
Pt
Saddle
Spring
Camp
Cabin
Place
Junction
Station
Site
Lake
Pk
Hatchery
Airstrip
Emergency
Cem

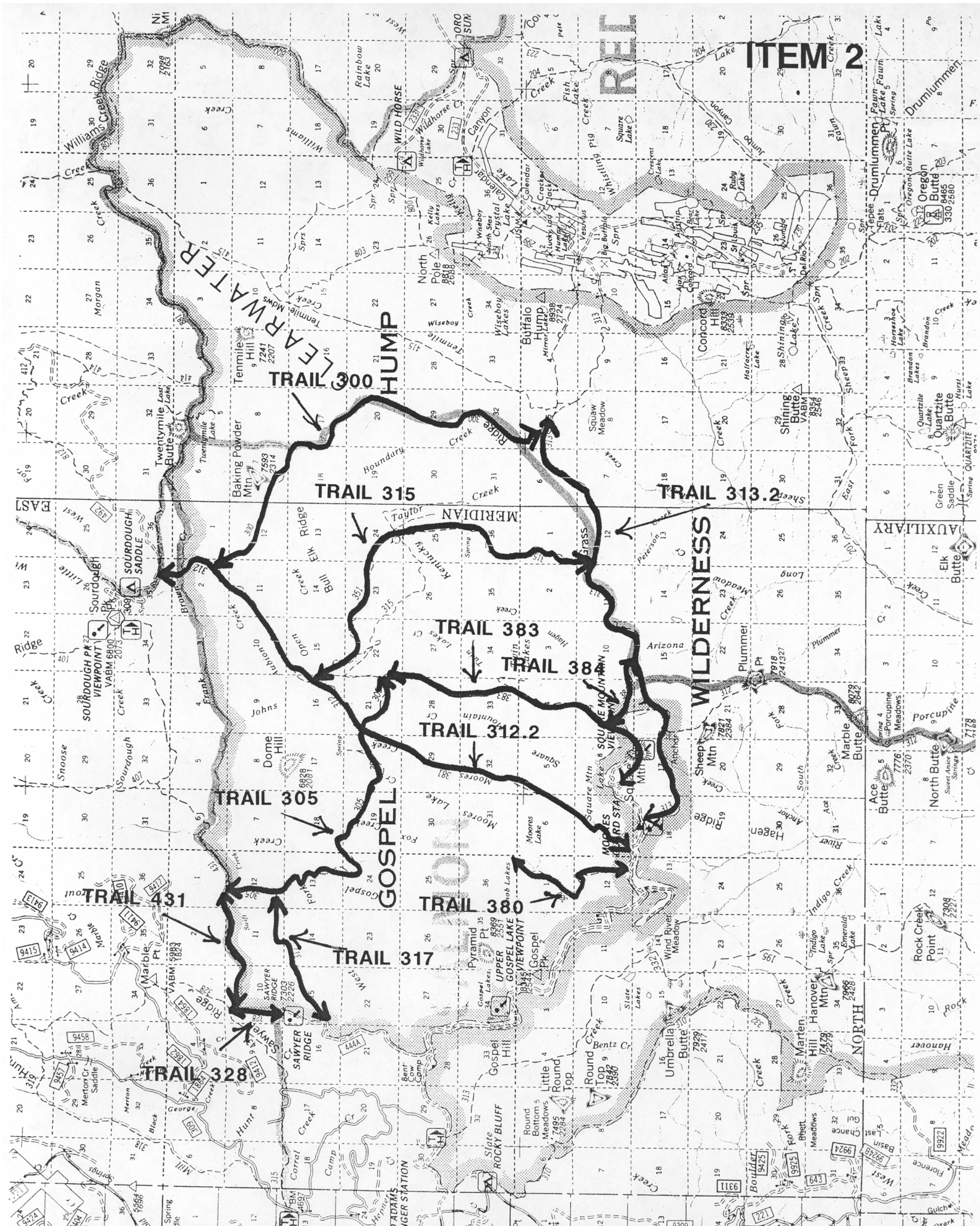
ITEM 2
TRAIL 300
TRAIL 315
TRAIL 313.2
TRAIL 383
TRAIL 384
TRAIL 312.2
TRAIL 305
TRAIL 431
TRAIL 380
TRAIL 317
TRAIL 328
CLEARWATER
HUMP
GOSPEL
WILDERNESS
MERIDIAN
AUXILIARY
SOURDOUGH SADDLE
SAWYER RIDGE
OLD ADAMS RANGER STATION
UPPER GOSPEL LAKE VIEWPOINT
ROCKY BLUFF
Buffalo Hump
Baking Powder Mtn
Dome Hill
Gospel Hill
Umbrella Butte
Sheep Mtn
Marble Butte
Ace Butte
North Butte
Rock Creek Point
Hanover Mtn
Marten Hill
Concord Hill
Shining Butte
Quartzite Butte
Elk Butte
Oregon Butte
Tenmile Hill
Twentymile Butte
Sourdough Pk
Marble Pt
Pyramid Pt
Gospel Pk
Round Top
Little Round Top

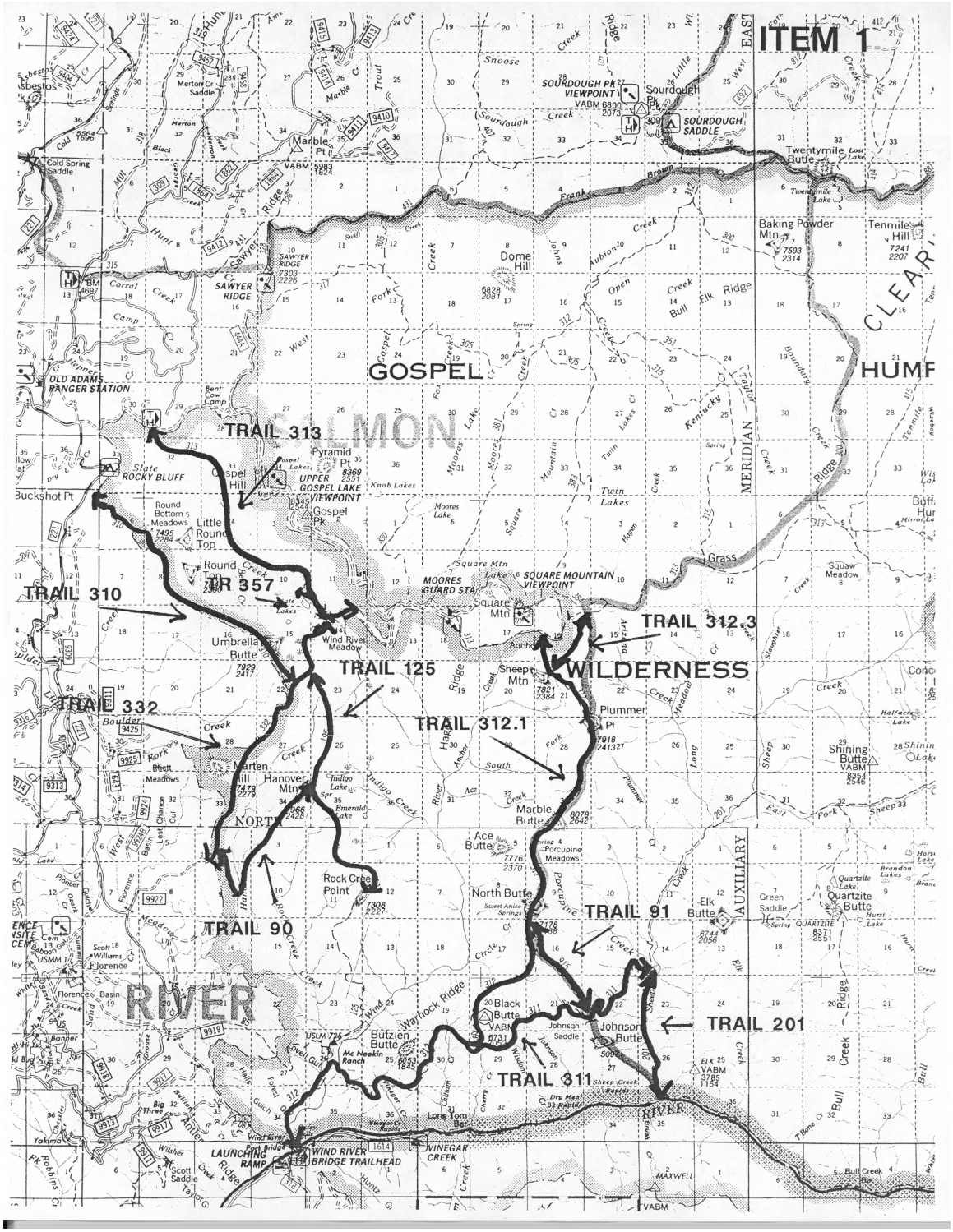
ITEM 1
GOSPEL
HUMP
CLEAR
SALMON
WILDERNESS
RIVER
TRAIL 313
TR 357
TRAIL 310
TRAIL 125
TRAIL 332
TRAIL 312.1
TRAIL 312.3
TRAIL 90
TRAIL 91
TRAIL 201
TRAIL 311
SOURDOUGH PK VIEWPOINT
SOURDOUGH SADDLE
SAWYER RIDGE
OLD ADAMS RANGER STATION
ROCKY BLUFF
UPPER GOSPEL LAKE VIEWPOINT
MOORES GUARD STA
SQUARE MOUNTAIN VIEWPOINT
LAUNCHING RAMP
WIND RIVER BRIDGE TRAILHEAD
VINEGAR CREEK
Dome Hill
Twentymile Butte
Baking Powder Mtn
Tenmile Hill
Pyramid Pt
Gospel Hill
Gospel Pk
Round Top
Little Round Top
Umbrella Butte
Wind River Meadow
Square Mtn
Sheep Mtn
Plummer Pt
Marten Hill
Hanover Mtn
Marble Butte
Ace Butte
Porcupine Meadows
North Butte
Rock Creek Point
Elk Butte
Quartzite Butte
Shining Butte
Black Butte
Johnson Saddle
Johnson Butte
Butzien Butte
Warhock Ridge
Long Tom Bar
Scott Saddle
Florence
Yakima
MERIDIAN
AUXILIARY
NORTH
EAST

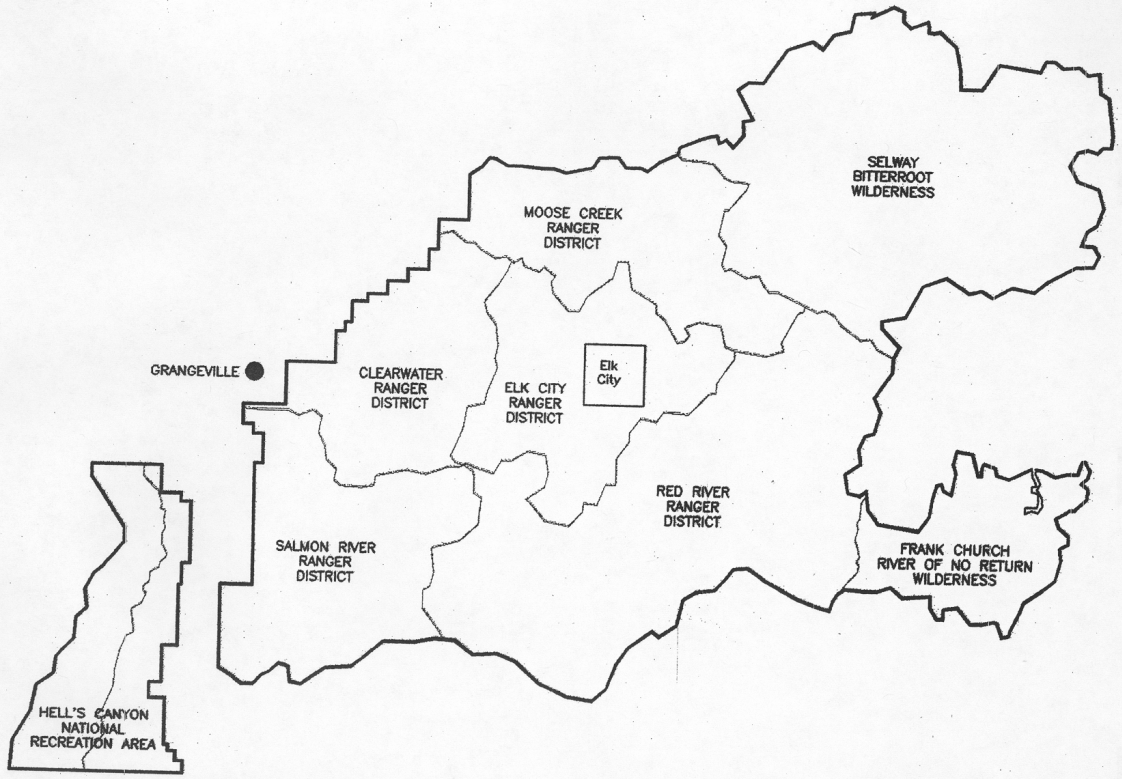

NEZ PERCE NATIONAL FOREST

MAP 2

MAP 1

IDAHO
COEUR D'ALENE
LEWISTON
GRANGEVILLE
NEZ PERCE NATIONAL FOREST
SALMON RIVER
MCCALL
BOISE
IDAHO FALLS
POCATELLO
SNAKE RIVER
TWIN FALLS