NOTE: ALL SLOPES PER TYPICAL SECTIONS UNLESS OTHERWISE LABELED.

AG-0355-S-09-0004

398+50

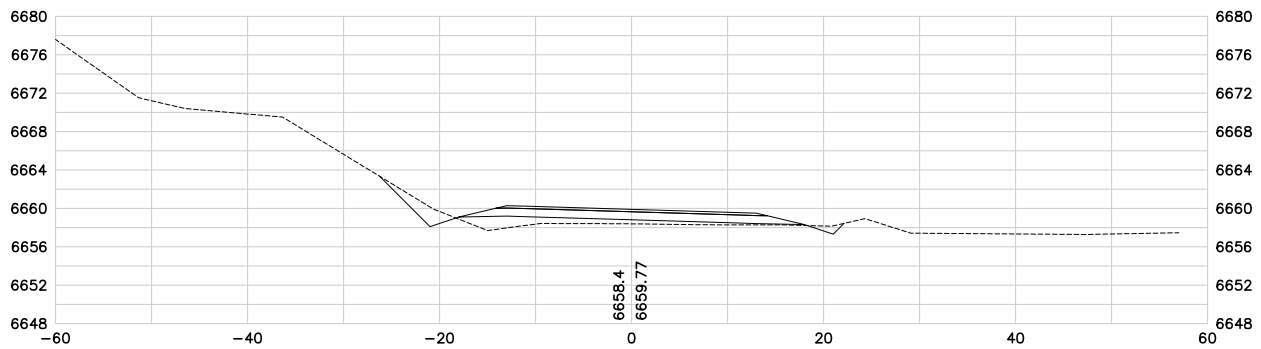

398+00

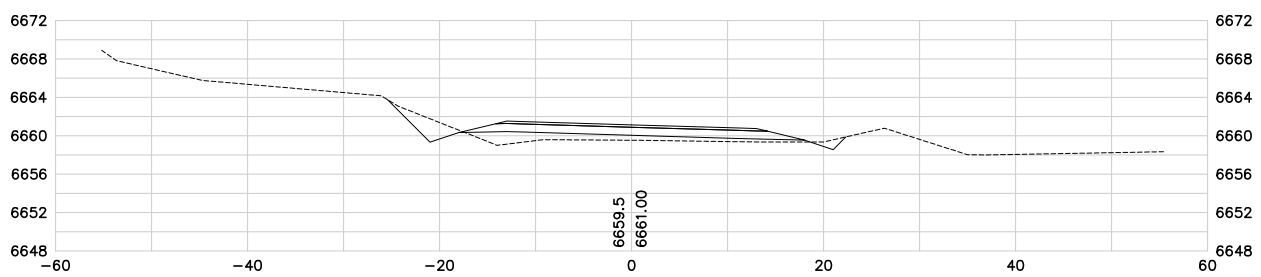

397+50

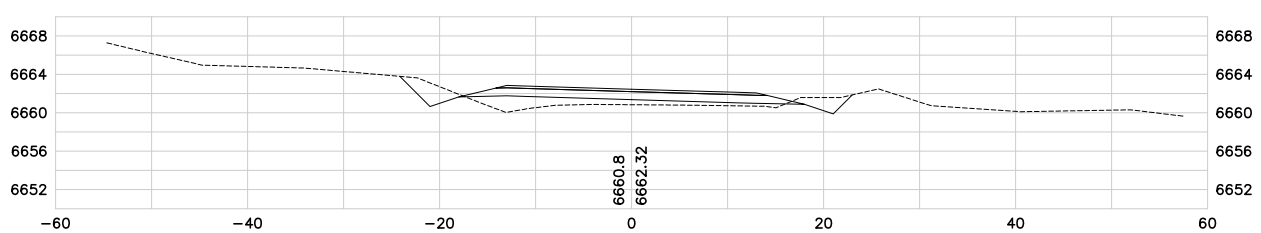

397+00

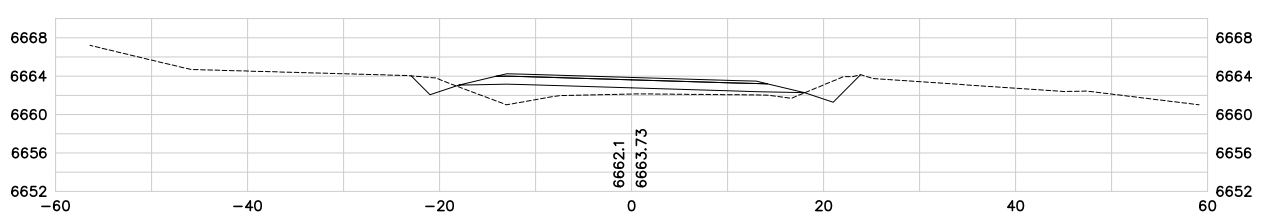

396+50

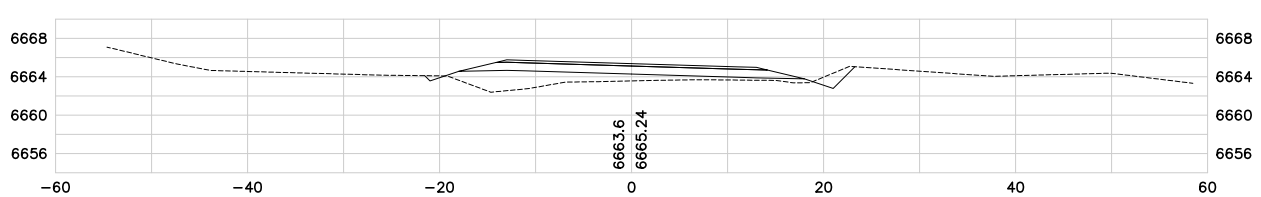

396+00

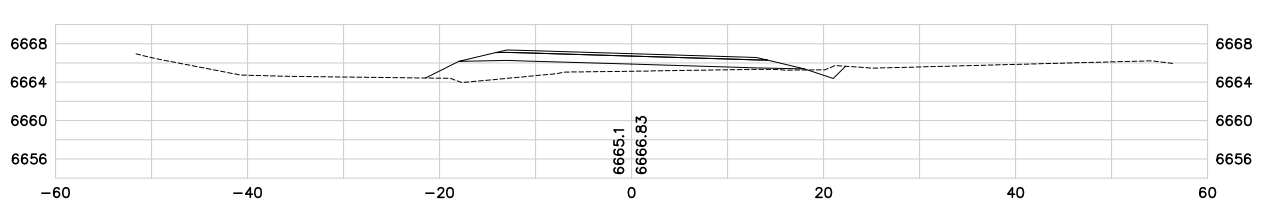

400+00

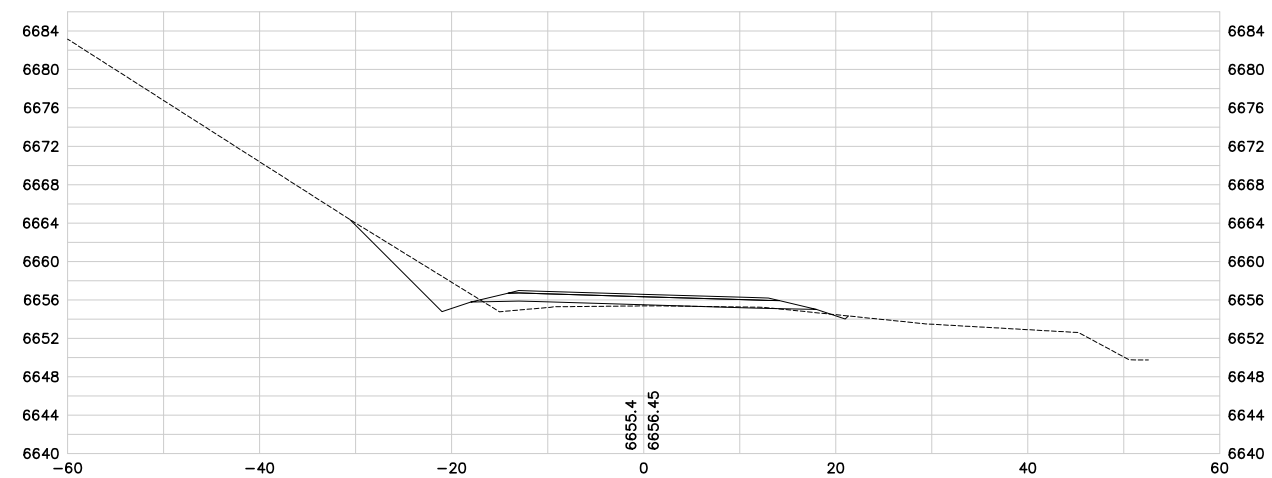

399+50

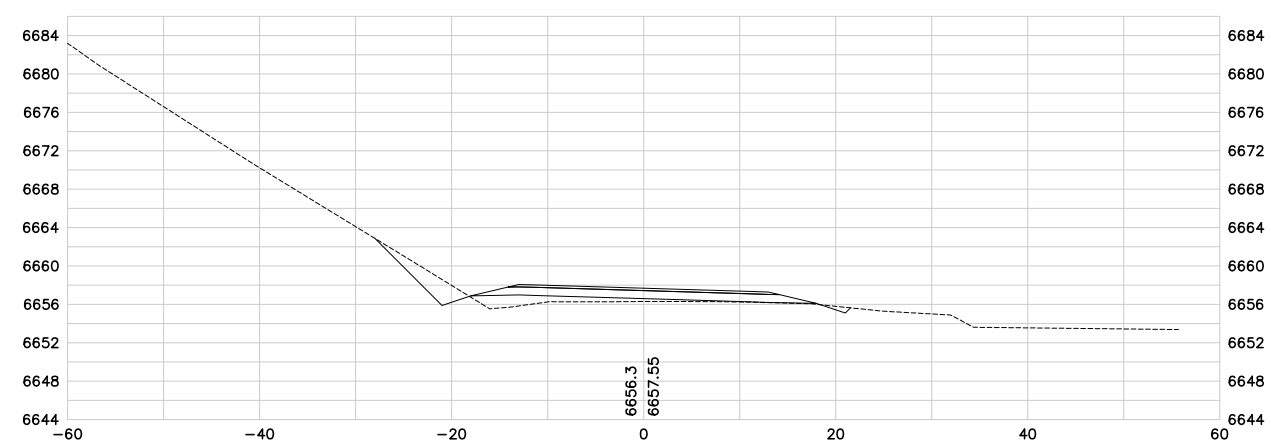

399+00

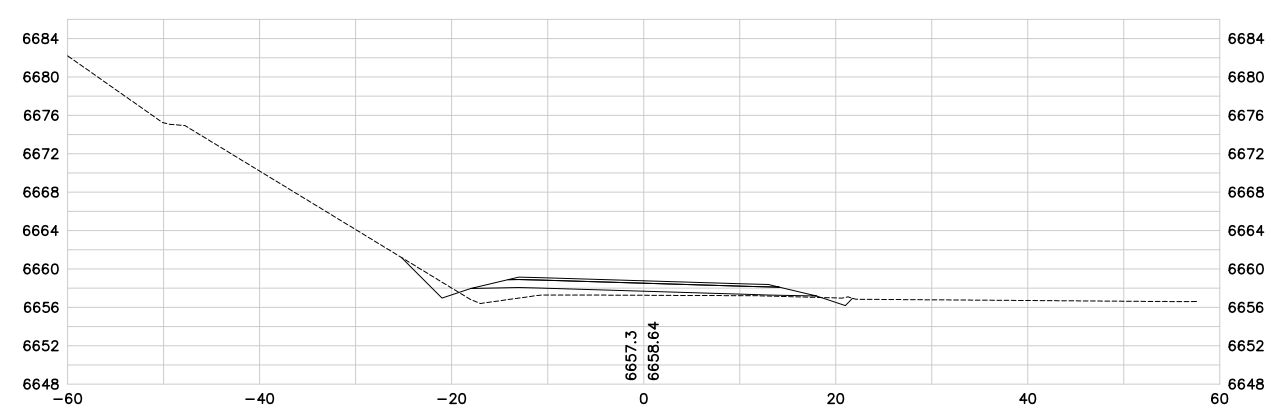

No.	Revision	By	Date
1	50% SUBMITTAL	WBL	6/23/06
2	95% SUBMITTAL	WBL	8/31/06
3	CONST. PLANS	WBL	11/10/06

WARNING
0 1 2
IF THIS BAR DOES NOT MEASURE 1" THEN DRAWING IS NOT TO SCALE

U.S.D.A. FOREST SERVICE – REGION 1
BEARTOOTH RANGER DISTRICT – CUSTER NATIONAL FOREST
RECONSTRUCTION OF WEST FORK ROCK CREEK ROAD #2071
PHASE IV
CROSS SECTIONS

GREAT WEST ENGINEERING
2030 11th AVENUE
HELENA, MT 59601
(406) 449-8627, FAX (406) 449-8631

GreatWest engineering

Sheet No.
XS–19

F:\1-06148-USFS W FORK ROCK CREEK\CADD-06148\W55104\SHEETS\west_xs10.dwg 1/9/2007 1:24:39 PM MST

NOTE: ALL SLOPES PER TYPICAL SECTIONS UNLESS OTHERWISE LABELED.

AG-0355-S-09-0004

401+00

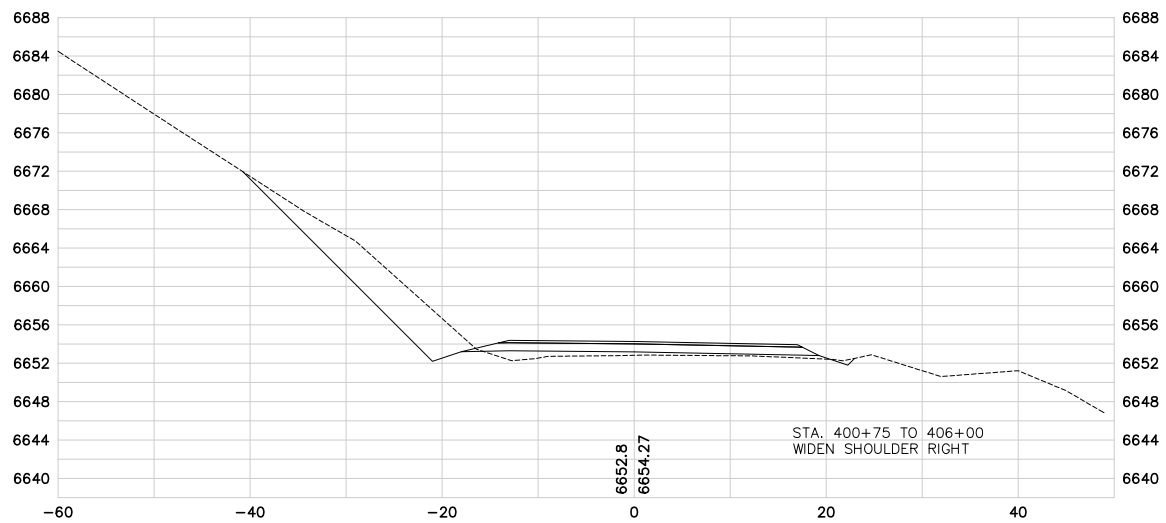

400+50

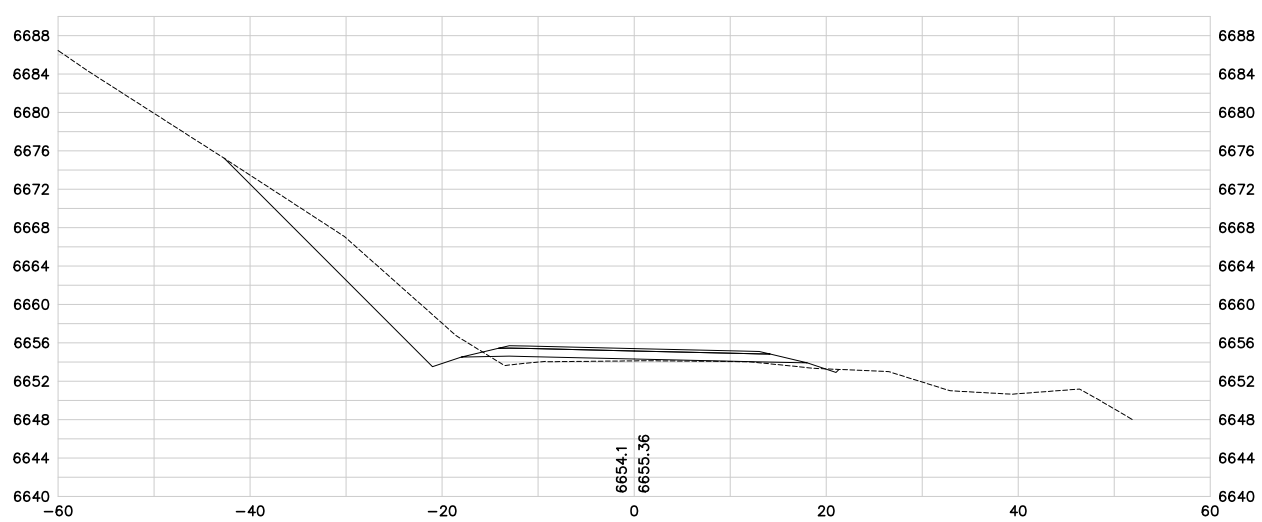

400+37.75

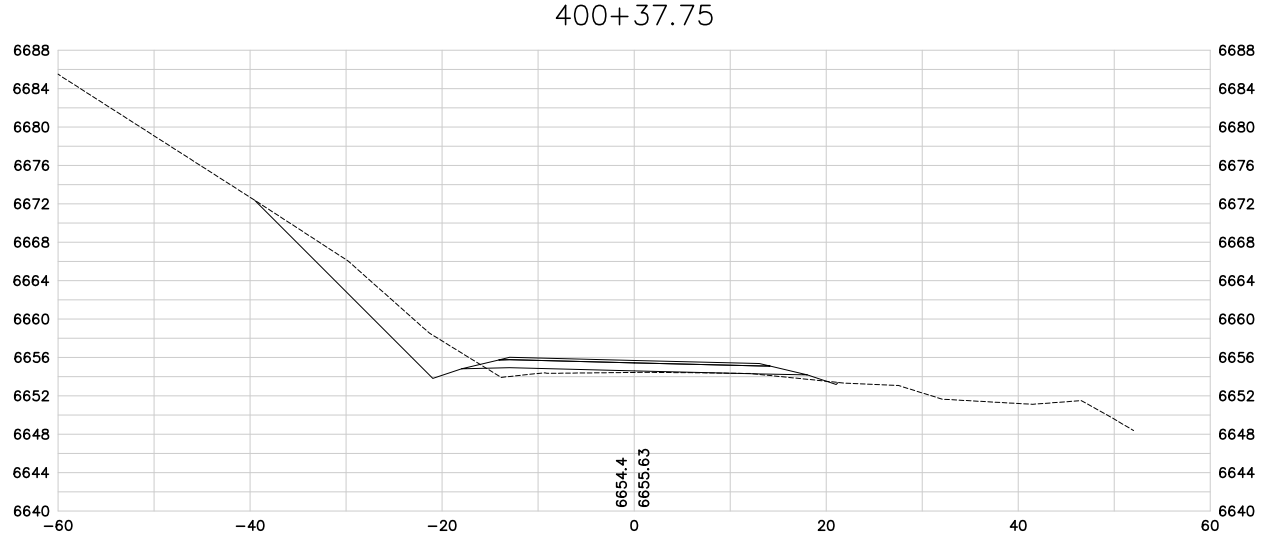

402+87.72

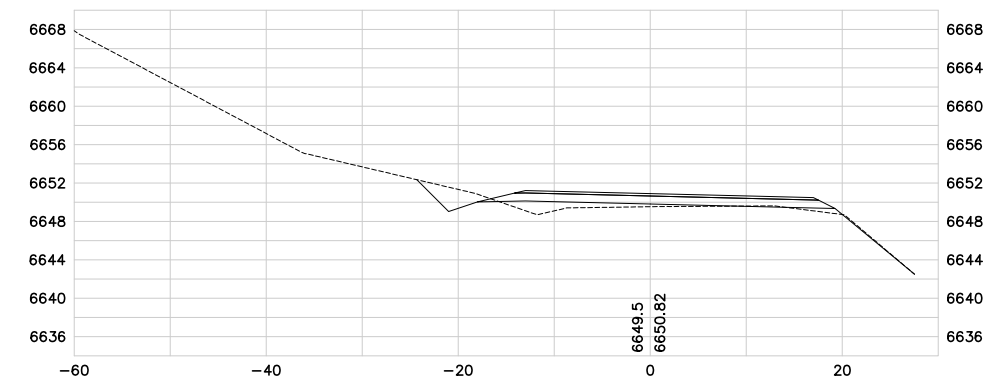

402+50

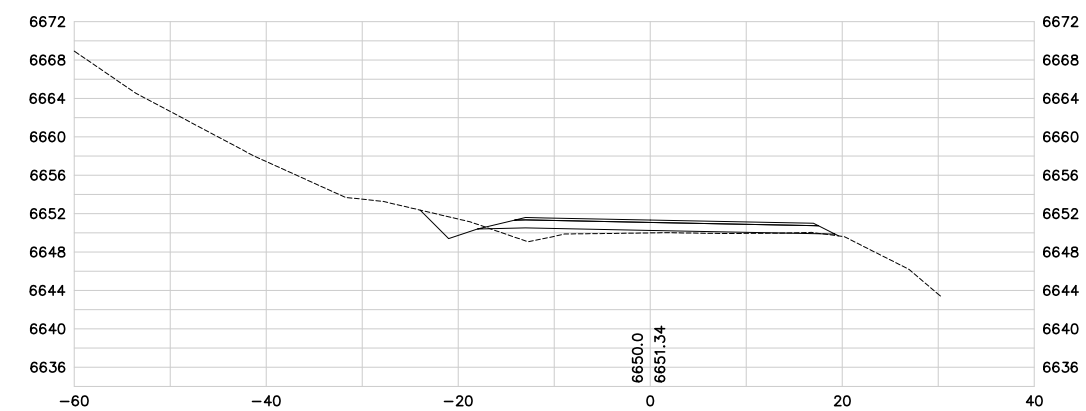

402+00

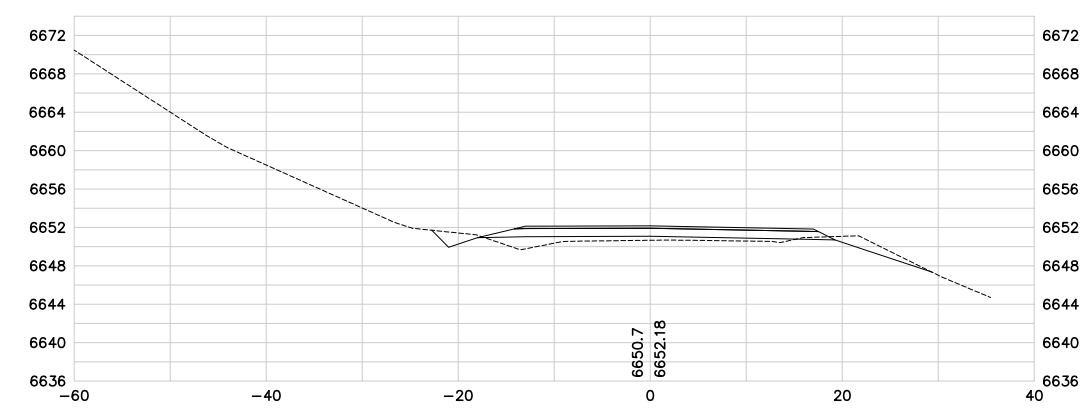

401+50

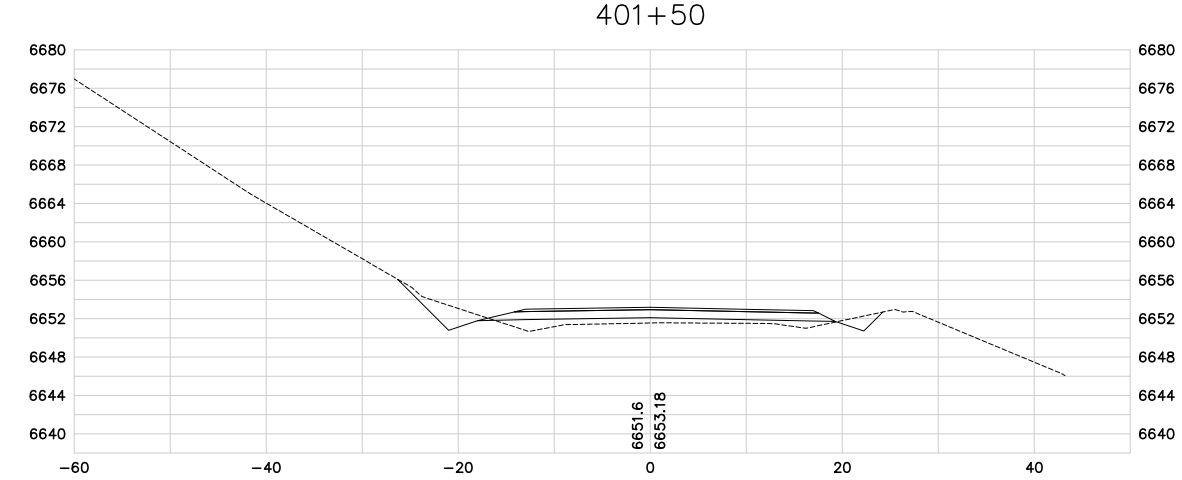

No.	Revision	By	Date
1	50% SUBMITTAL	WBL	6/23/06
2	95% SUBMITTAL	WBL	8/31/06
3	CONST. PLANS	WBL	11/10/06

WARNING
0 1 2
IF THIS BAR DOES NOT MEASURE 1" THEN DRAWING IS NOT TO SCALE

U.S.D.A. FOREST SERVICE – REGION 1
BEARTOOTH RANGER DISTRICT – CUSTER NATIONAL FOREST
RECONSTRUCTION OF WEST FORK ROCK CREEK ROAD #2071
PHASE IV
CROSS SECTIONS

GREAT WEST ENGINEERING
2030 11th AVENUE
HELENA, MT 59601
(406) 449-8627, FAX (406) 449-8631

Sheet No.
XS–20

F:\1-06148-USFS W FORK ROCK CREEK\CADD-06148\M551104\SHEETS\west_xs10.dwg 1/9/2007 1:24:39 PM MST

F:\1-06148-USFS W FORK ROCK CREEK\CADD-06148\M551104\SHEETS\west_xs10.dwg 1/9/2007 1:24:39 PM MST

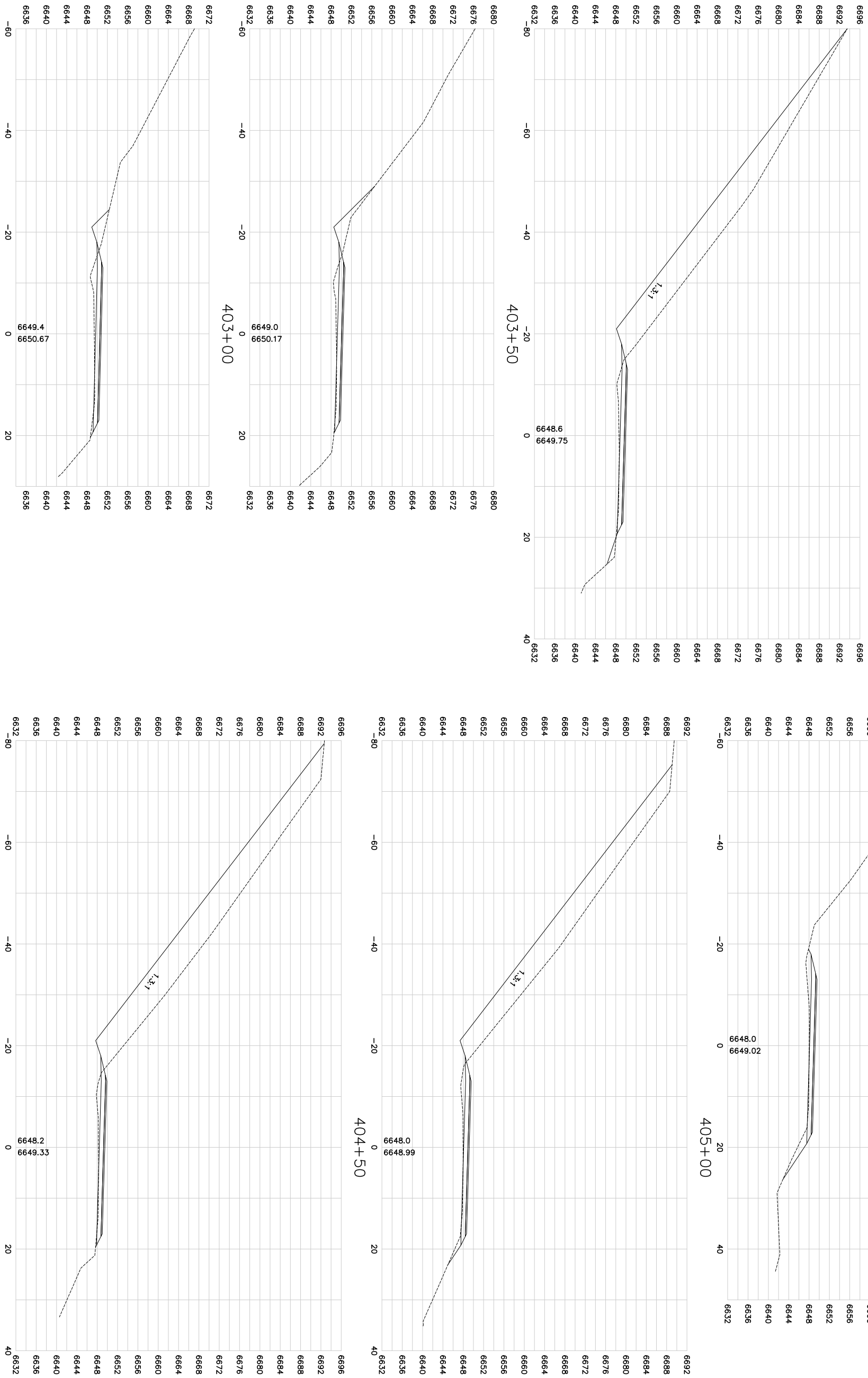

NOTE: ALL SLOPES PER TYPICAL SECTIONS UNLESS OTHERWISE LABELED.

AG-0355-S-09-0004

Sheet No. XS-21

GreatWest engineering

GREAT WEST ENGINEERING
2030 11th. AVENUE
HELENA, MT 59601
(406) 449-8627, FAX (406) 449-8631

U.S.D.A. FOREST SERVICE – REGION 1
BEARTOOTH RANGER DISTRICT – CUSTER NATIONAL FOREST

RECONSTRUCTION OF WEST FORK ROCK CREEK ROAD #2071
PHASE IV
CROSS SECTIONS

WARNING
0 ? 1
IF THIS BAR DOES NOT MEASURE 1" THEN DRAWING IS NOT TO SCALE

No.	Revision	By	Date
1	50% SUBMITTAL	WBL	6/23/06
2	95% SUBMITTAL	WBL	8/31/06
3	CONST. PLANS	WBL	11/10/06

NOTE: ALL SLOPES PER TYPICAL SECTIONS UNLESS OTHERWISE LABELED.

AG-0355-S-09-0004

407+00

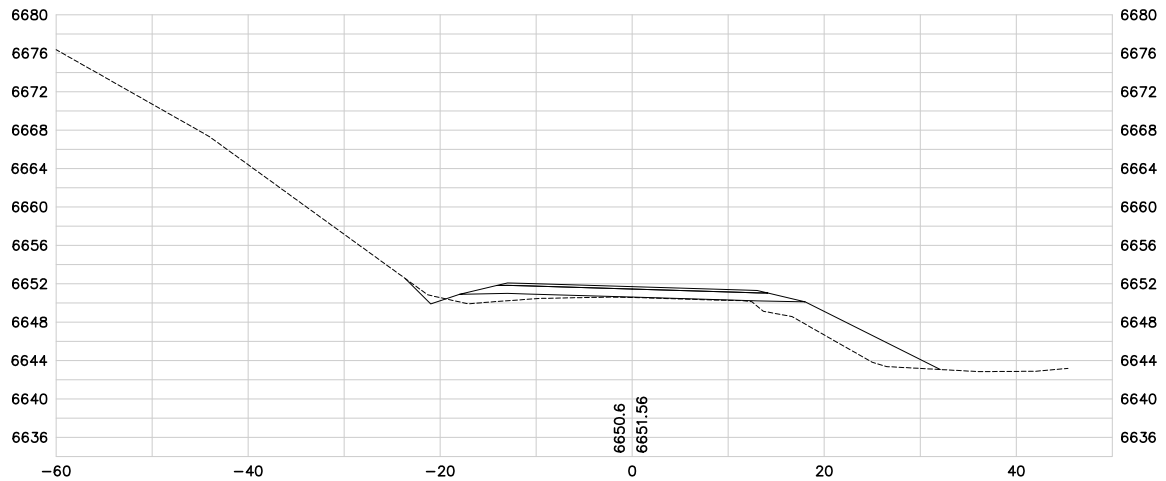

406+50

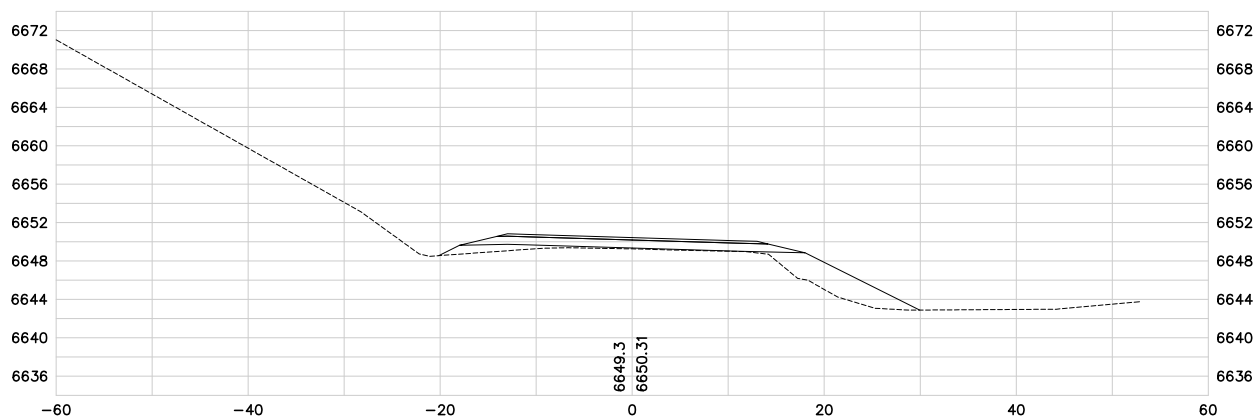

406+20

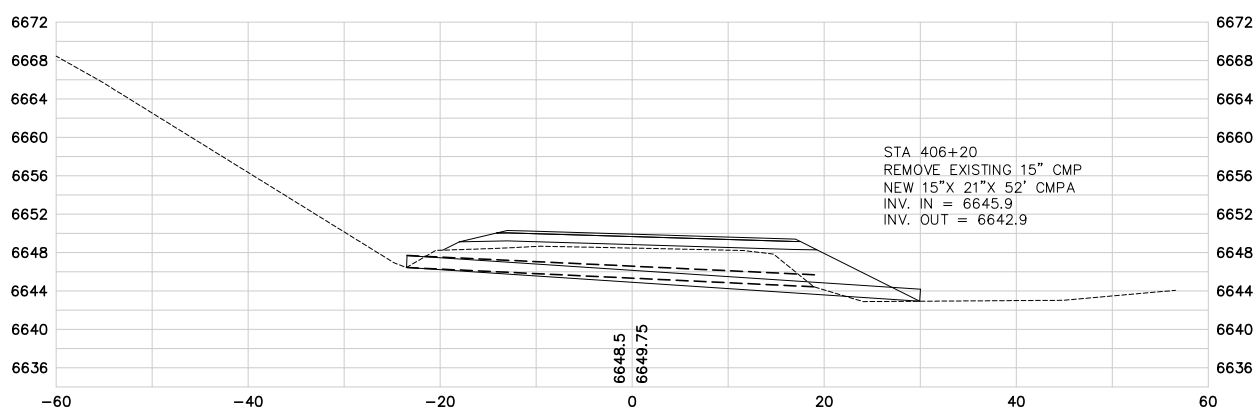

406+00

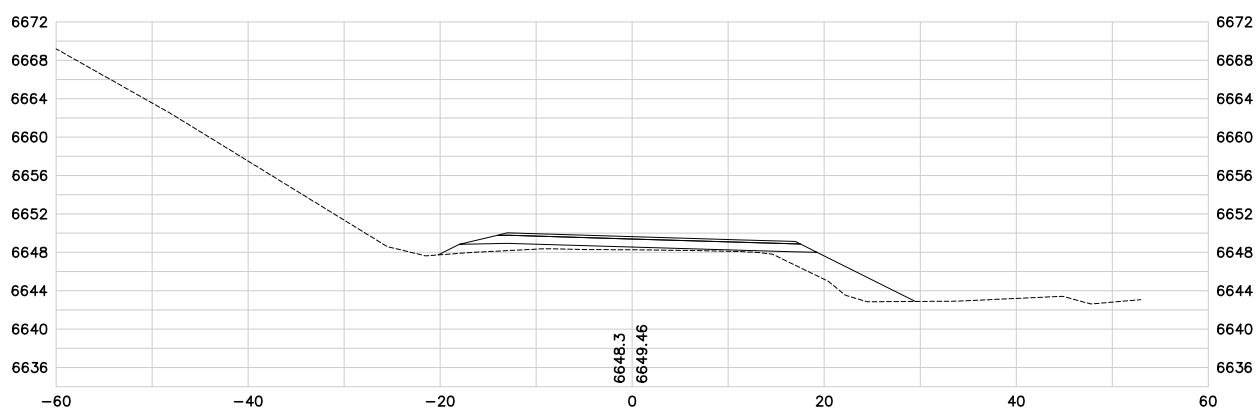

408+50

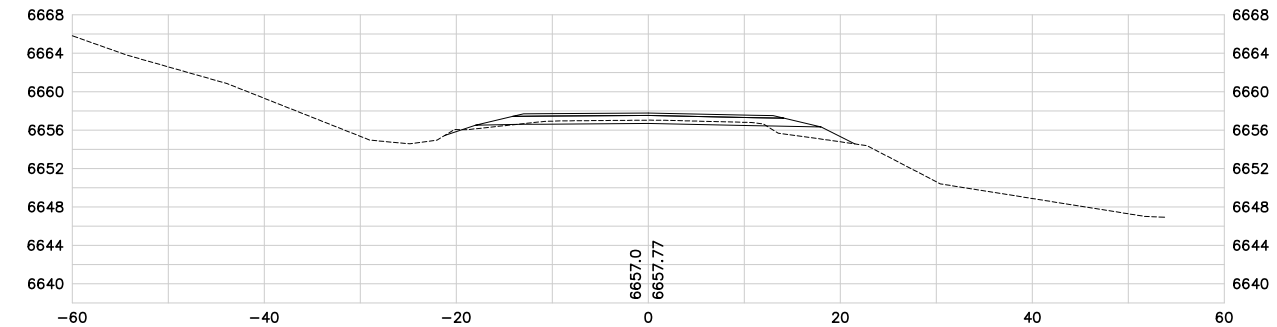

408+00

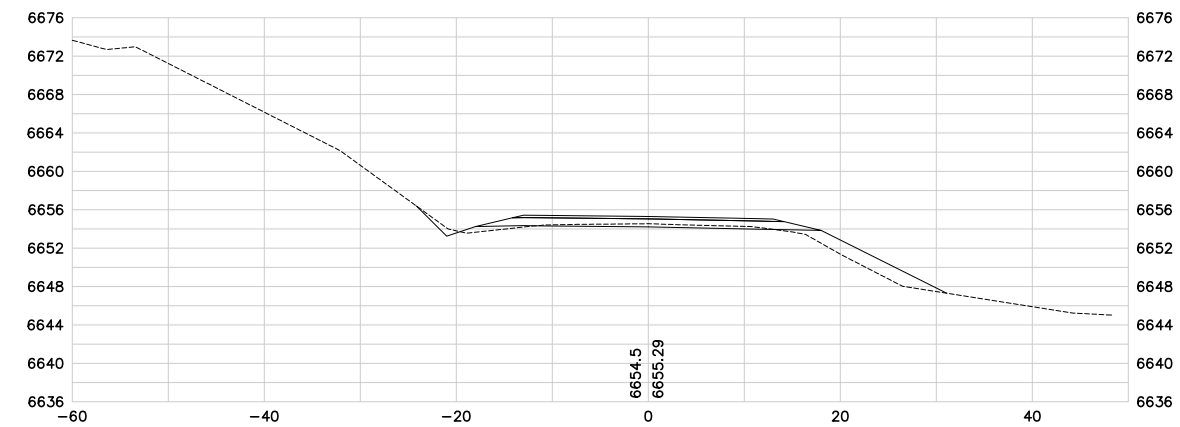

407+51.50

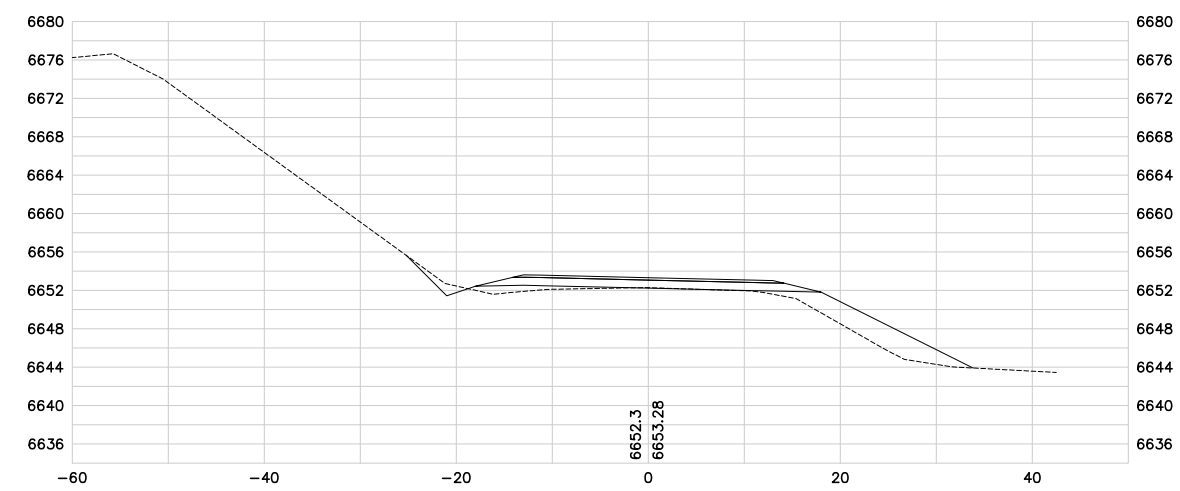

407+50

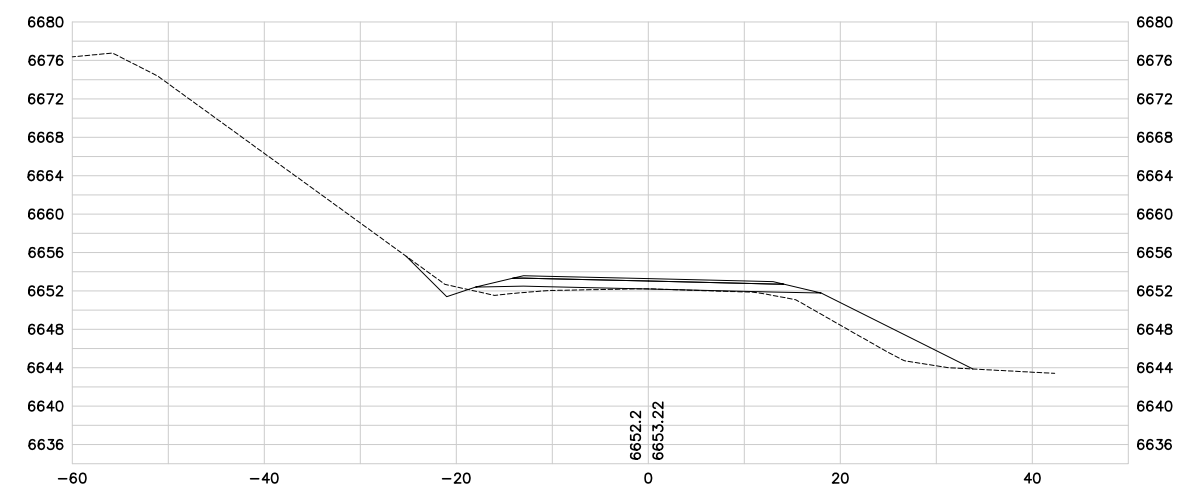

No.	Revision	By	Date
1	50% SUBMITTAL	WBL	6/23/06
2	95% SUBMITTAL	WBL	8/31/06
3	CONST. PLANS	WBL	11/10/06

WARNING
0 1 2
IF THIS BAR DOES NOT MEASURE 1" THEN DRAWING IS NOT TO SCALE

U.S.D.A. FOREST SERVICE – REGION 1
BEARTOOTH RANGER DISTRICT – CUSTER NATIONAL FOREST
RECONSTRUCTION OF WEST FORK ROCK CREEK ROAD #2071
PHASE IV
CROSS SECTIONS

GREAT WEST ENGINEERING
2030 11th AVENUE
HELENA, MT 59601
(406) 449-8627, FAX (406) 449-8631

Sheet No.
XS–22

F:\1-06148-USFS W FORK ROCK CREEK\CADD-06148\M551104\SHEETS\west_xs10.dwg 1/9/2007 1:24:39 PM MST

NOTE: ALL SLOPES PER TYPICAL SECTIONS UNLESS OTHERWISE LABELED.

AG-0355-S-09-0004

410+50

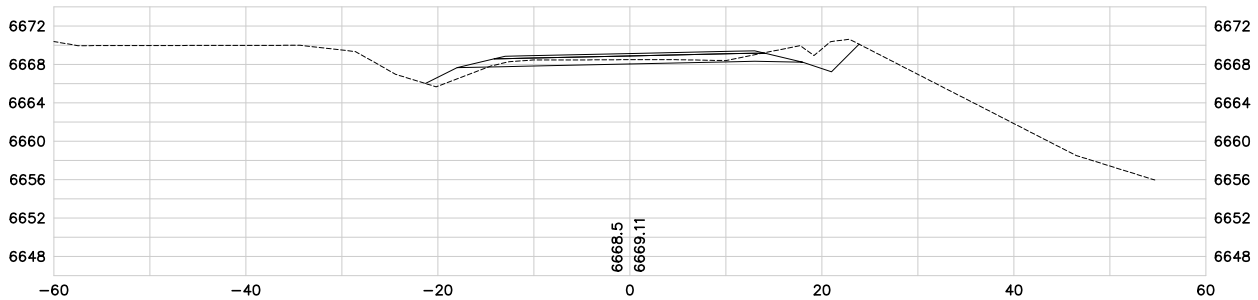

410+00

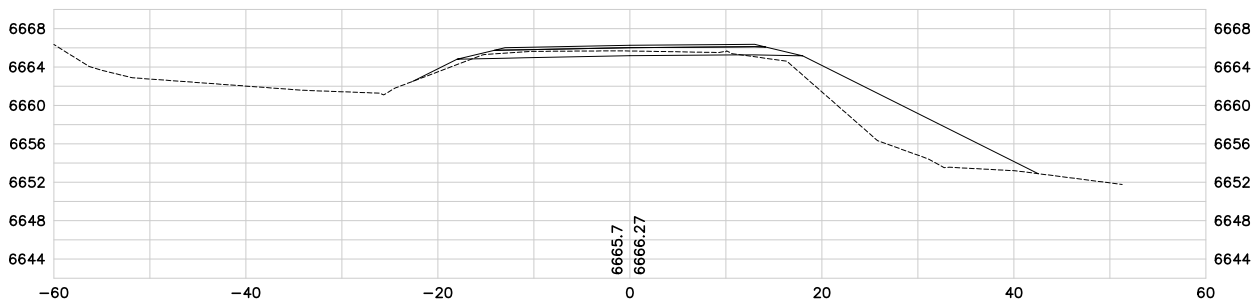

409+94

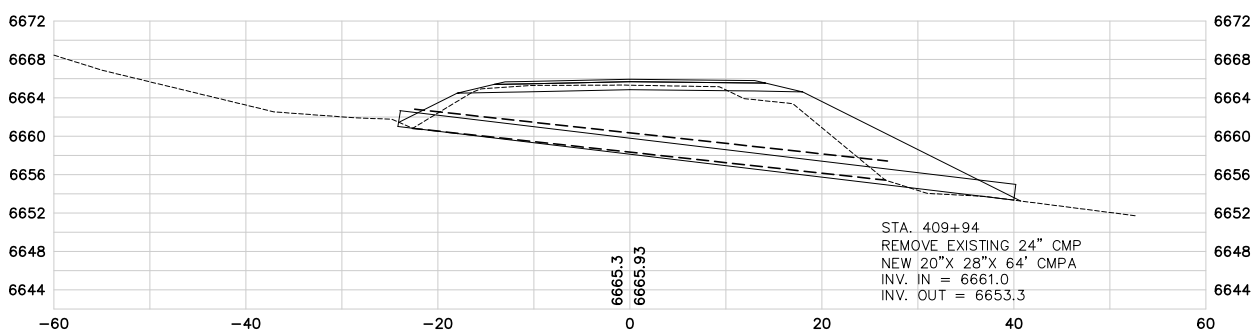

409+50

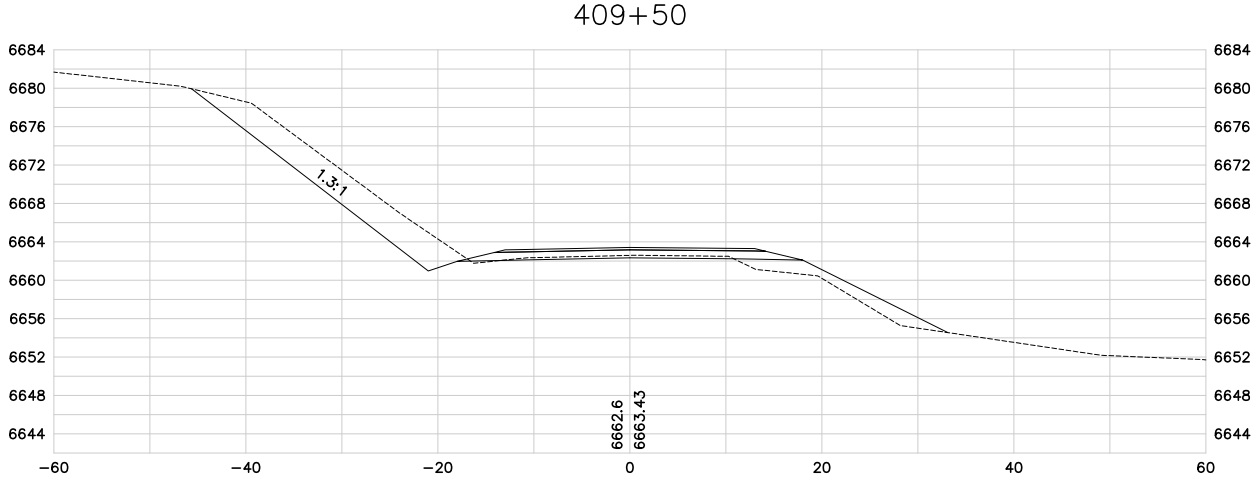

409+00

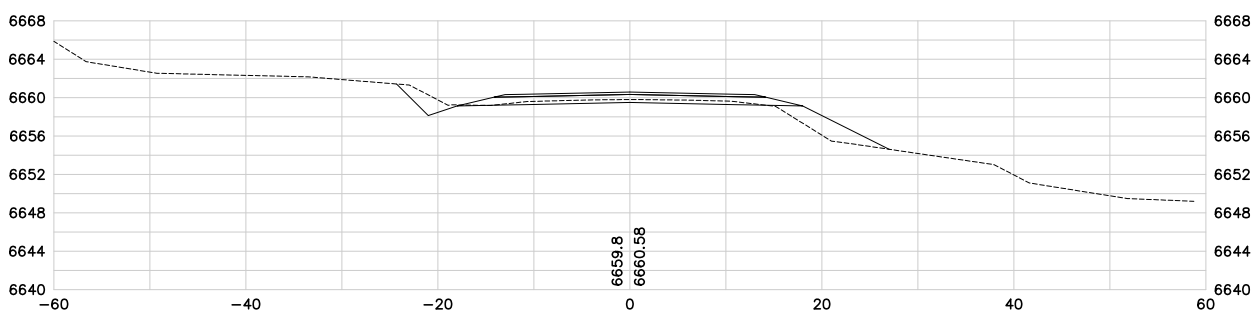

413+00

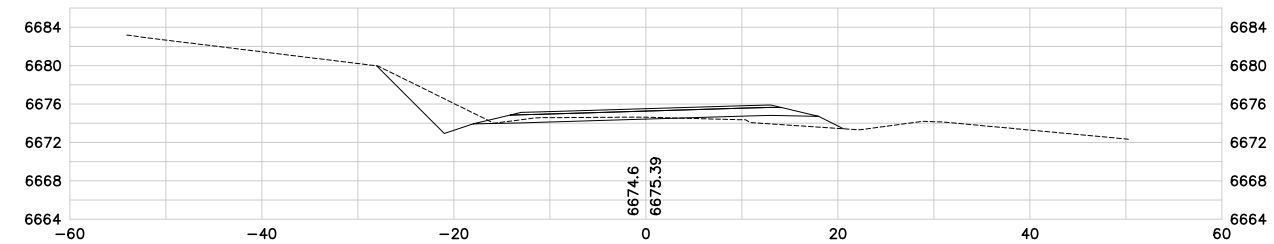

412+50

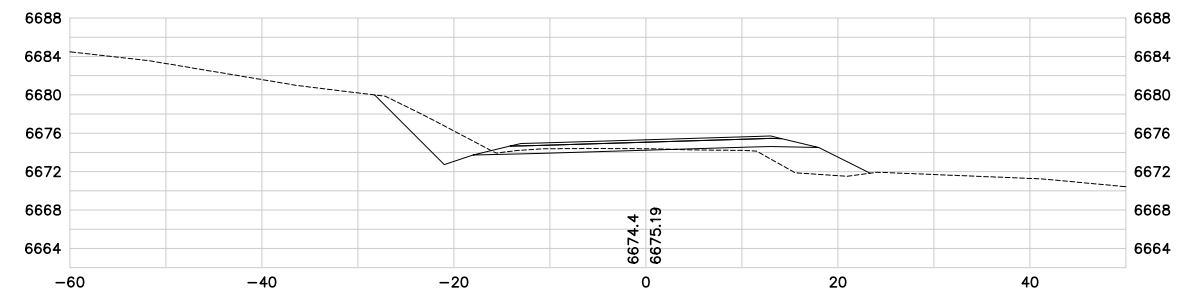

412+00

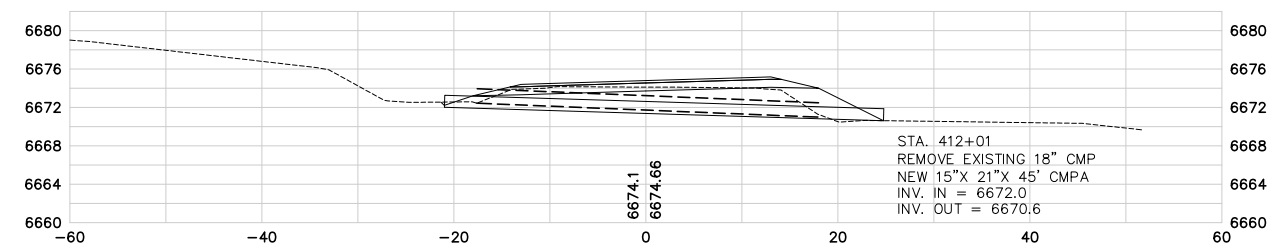

411+50

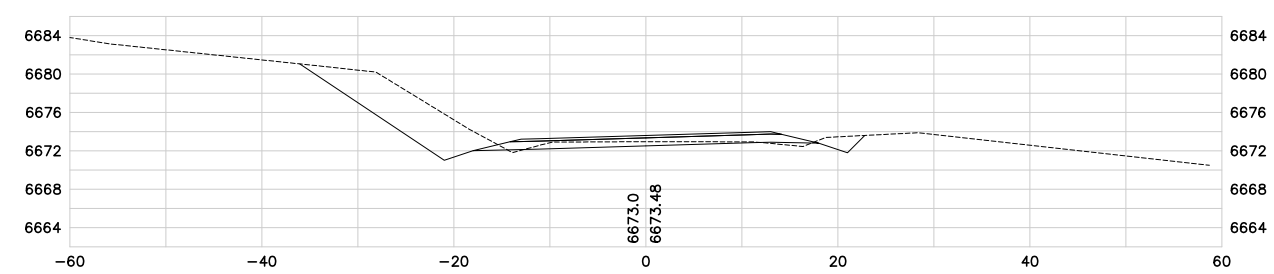

411+00

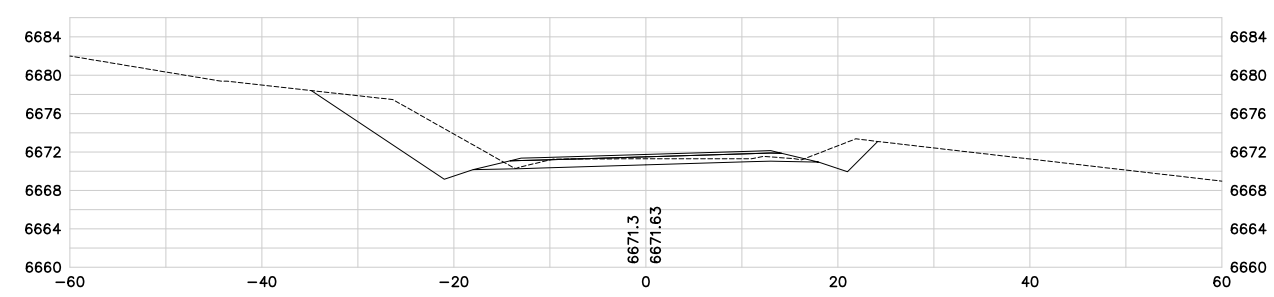

410+59.61

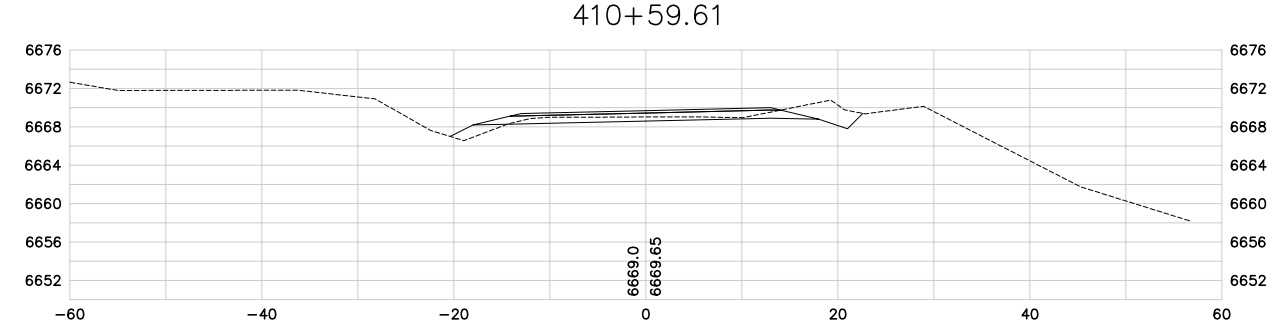

No.	Revision	By	Date
1	50% SUBMITTAL	WBL	6/23/06
2	95% SUBMITTAL	WBL	8/31/06
3	CONST. PLANS	WBL	11/10/06

WARNING
0 1 2
IF THIS BAR DOES NOT MEASURE 1" THEN DRAWING IS NOT TO SCALE

U.S.D.A. FOREST SERVICE – REGION 1
BEARTOOTH RANGER DISTRICT – CUSTER NATIONAL FOREST
RECONSTRUCTION OF WEST FORK ROCK CREEK ROAD #2071
PHASE IV
CROSS SECTIONS

GREAT WEST ENGINEERING
2030 11th. AVENUE
HELENA, MT 59601
(406) 449-8627, FAX (406) 449-8631

GreatWest engineering

Sheet No.
XS–23

F:\1-06148-USFS W FORK ROCK CREEK\CADD-06148\M551104\SHEETS\west_xs10.dwg 1/9/2007 1:24:39 PM MST

NOTE: ALL SLOPES PER TYPICAL SECTIONS UNLESS OTHERWISE LABELED.

AG-0355-S-09-0004

415+50

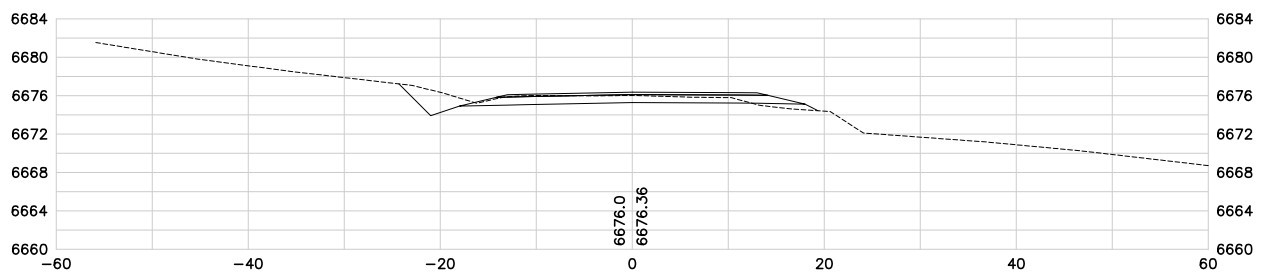

415+00

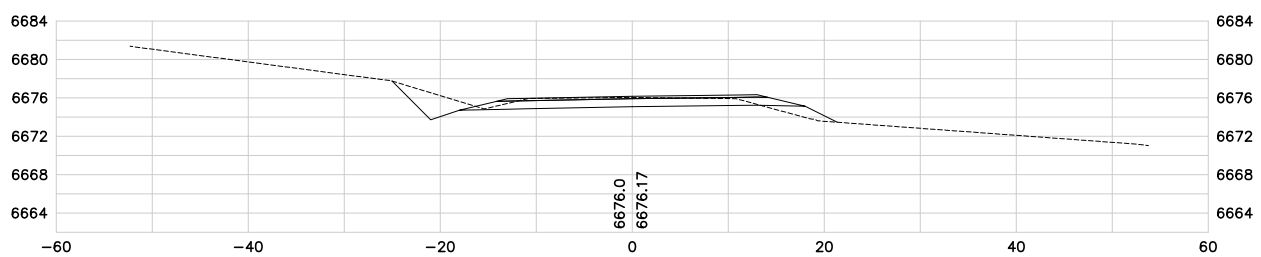

414+55.68

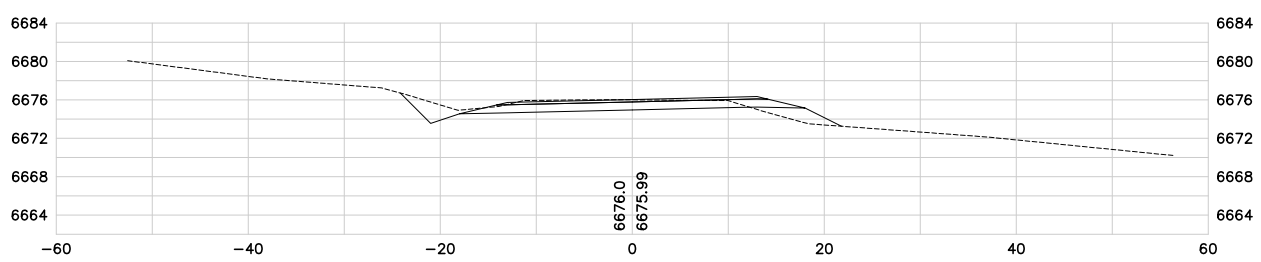

414+50

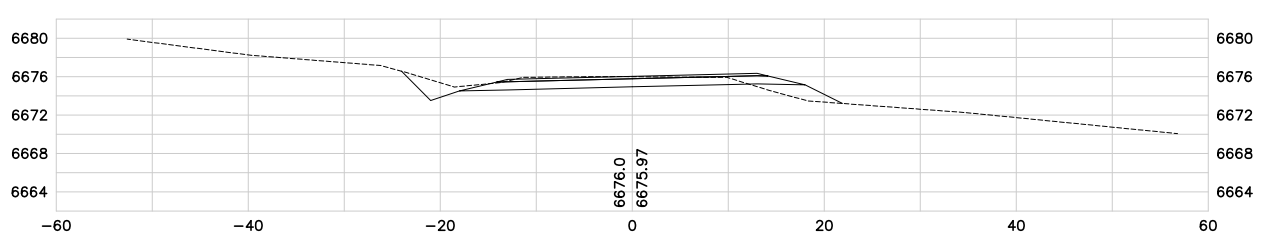

414+00

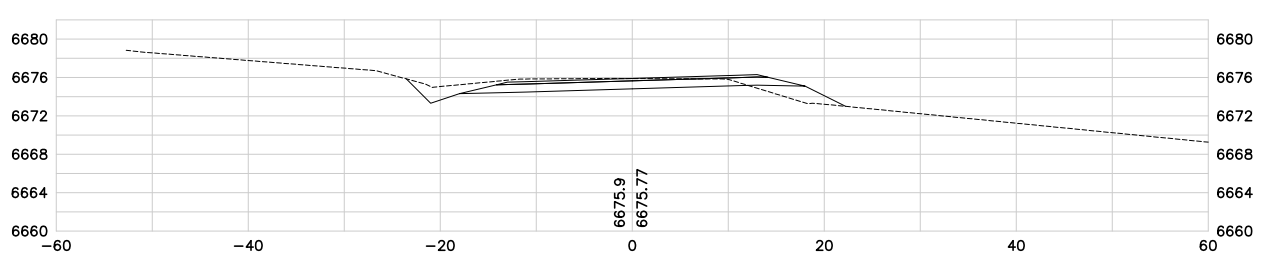

413+50

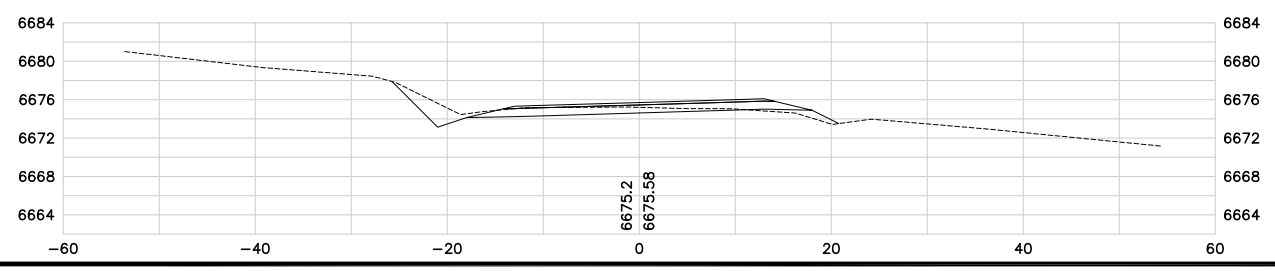

419+00

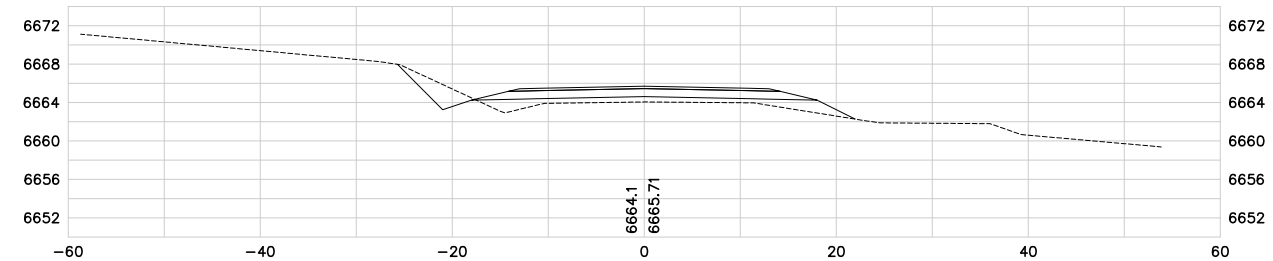

418+50

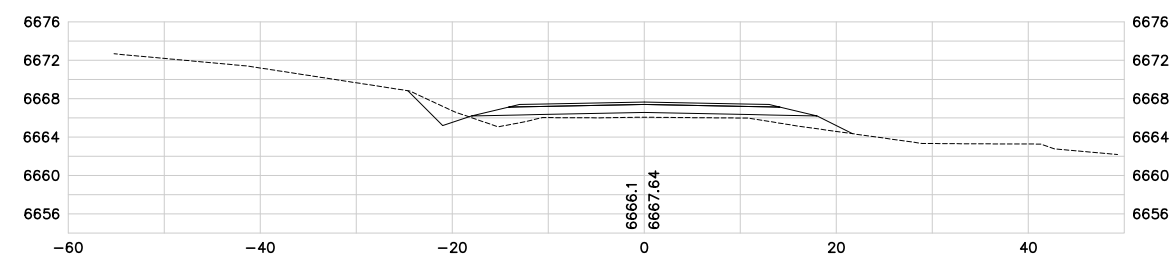

418+00

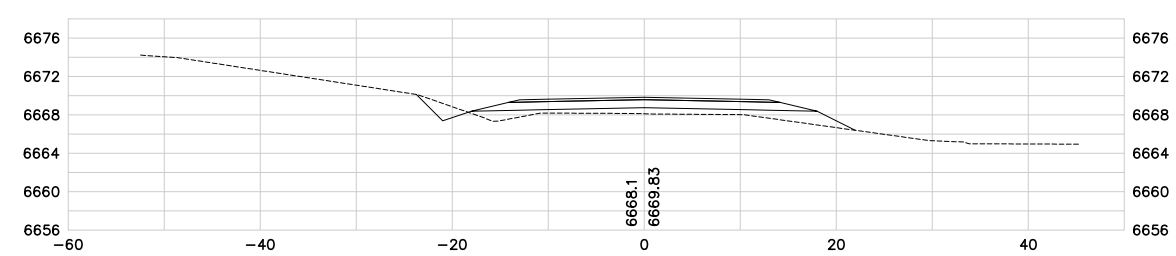

417+50

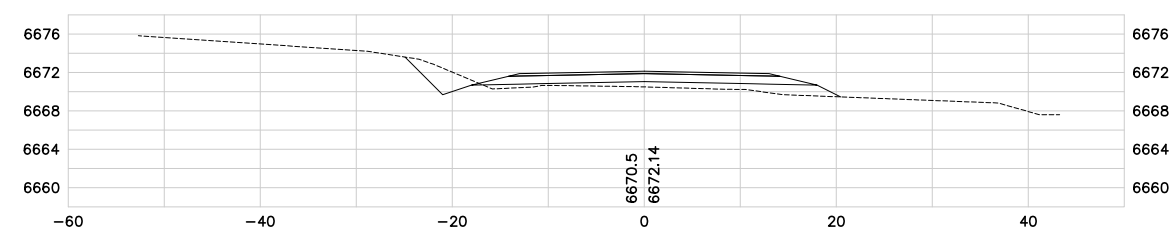

417+00

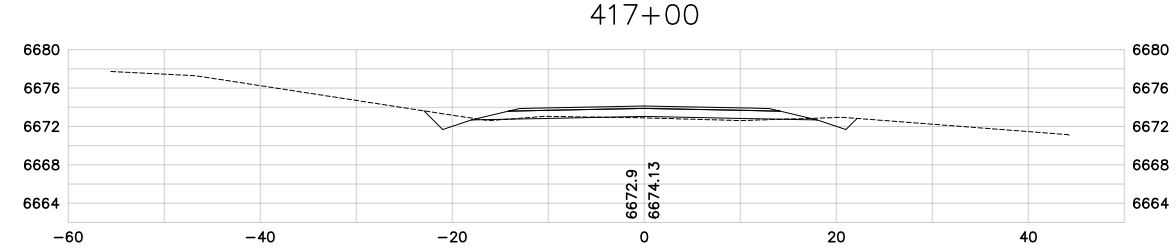

416+50

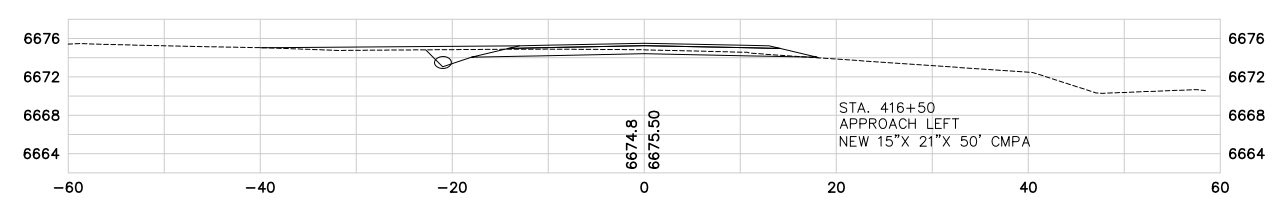

416+00

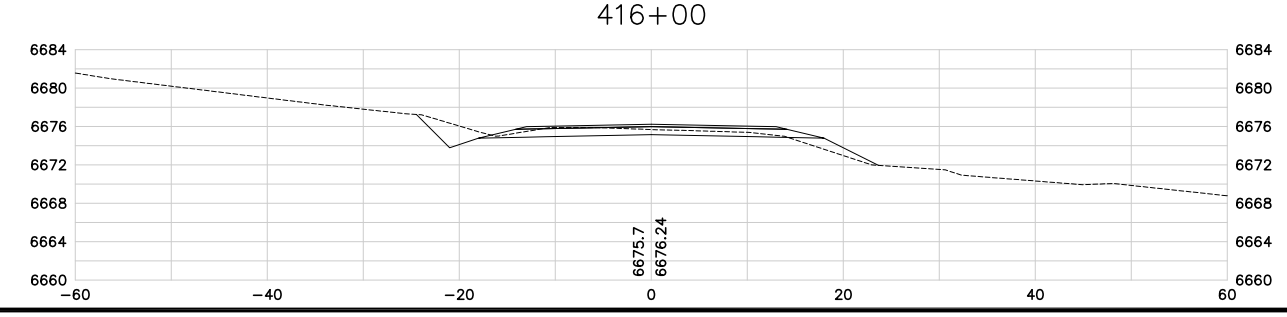

No.	Revision	By	Date
1	50% SUBMITTAL	WBL	6/23/06
2	95% SUBMITTAL	WBL	8/31/06
3	CONST. PLANS	WBL	11/10/06

WARNING
0 1 2
IF THIS BAR DOES NOT MEASURE 1" THEN DRAWING IS NOT TO SCALE

U.S.D.A. FOREST SERVICE – REGION 1
BEARTOOTH RANGER DISTRICT – CUSTER NATIONAL FOREST
RECONSTRUCTION OF WEST FORK ROCK CREEK ROAD #2071
PHASE IV
CROSS SECTIONS

GREAT WEST ENGINEERING
2030 11th AVENUE
HELENA, MT 59601
(406) 449-8627, FAX (406) 449-8631

GreatWest engineering

Sheet No.
XS–24

F:\1-06148-USFS W FORK ROCK CREEK\CADD-06148\M551104\SHEETS\west_xs10.dwg 1/9/2007 1:24:39 PM MST

F:\1-06148-USFS W FORK ROCK CREEK\CADD-06148\M551104\SHEETS\west_xs10.dwg 1/9/2007 1:24:39 PM MST

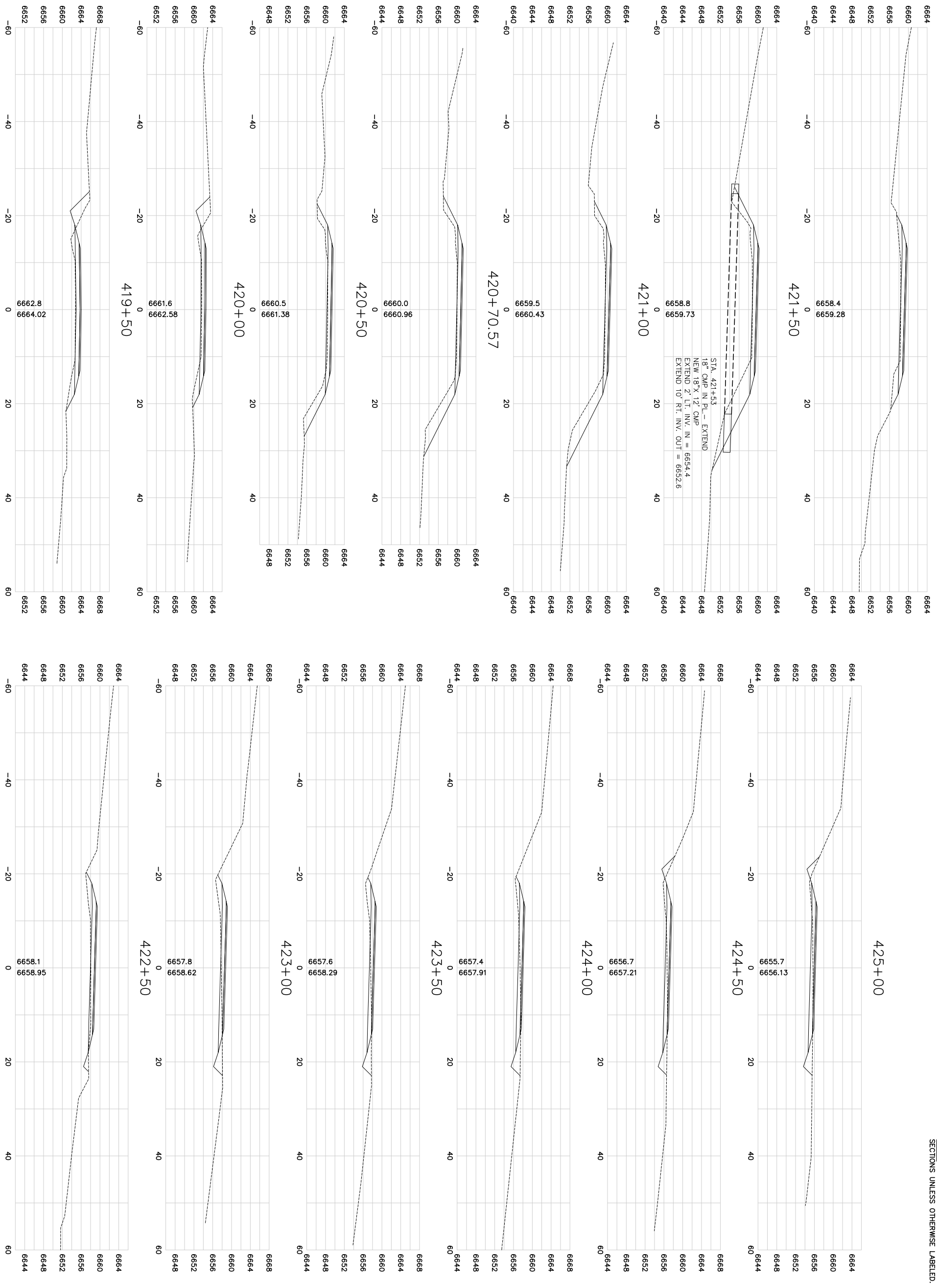

NOTE: ALL SLOPES PER TYPICAL SECTIONS UNLESS OTHERWISE LABELED.

AG-0355-S-09-0004

Sheet No. XS-25

GreatWest engineering

GREAT WEST ENGINEERING
2030 11th. AVENUE
HELENA, MT 59601
(406) 449-8627, FAX (406) 449-8631

U.S.D.A. FOREST SERVICE – REGION 1
BEARTOOTH RANGER DISTRICT – CUSTER NATIONAL FOREST

RECONSTRUCTION OF WEST FORK ROCK CREEK ROAD #2071
PHASE IV
CROSS SECTIONS

WARNING
0 ? 1
IF THIS BAR DOES NOT MEASURE 1" THEN DRAWING IS NOT TO SCALE

No.	Revision	By	Date
1	50% SUBMITTAL	WBL	6/23/06
2	95% SUBMITTAL	WBL	8/31/06
3	CONST. PLANS	WBL	11/10/06

AG-0355-S-09-0004

NOTE: ALL SLOPES PER TYPICAL SECTIONS UNLESS OTHERWISE LABELED.

427+50

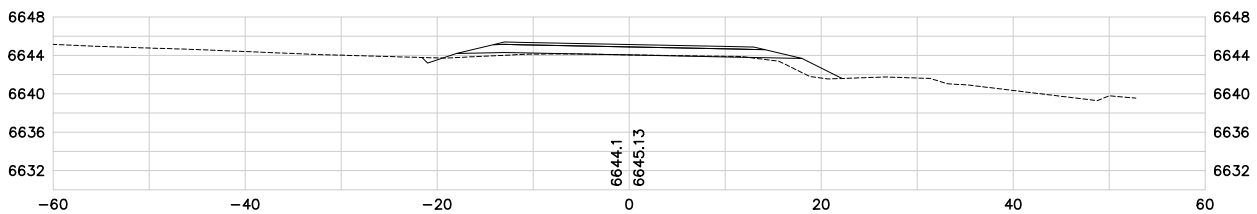

427+10

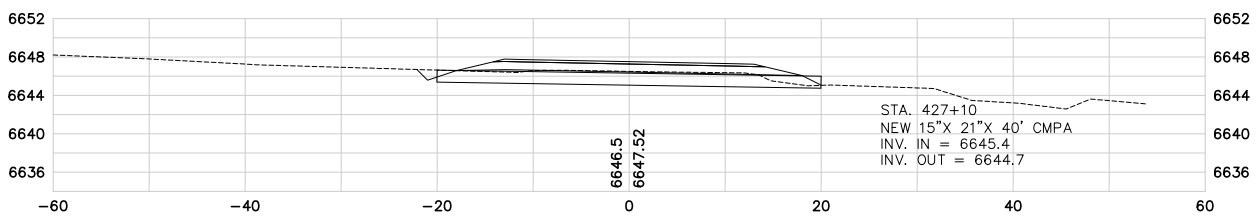

427+00

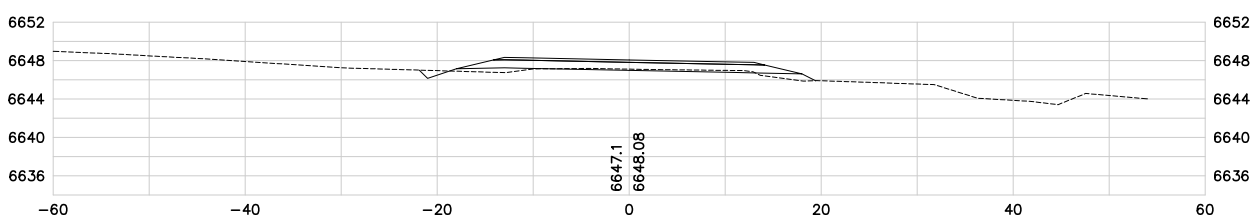

426+50

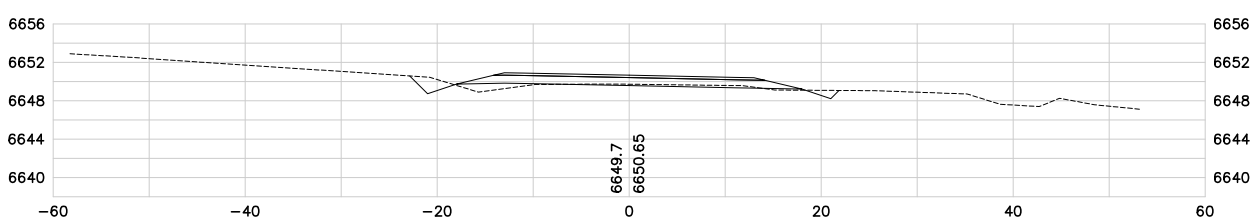

426+00

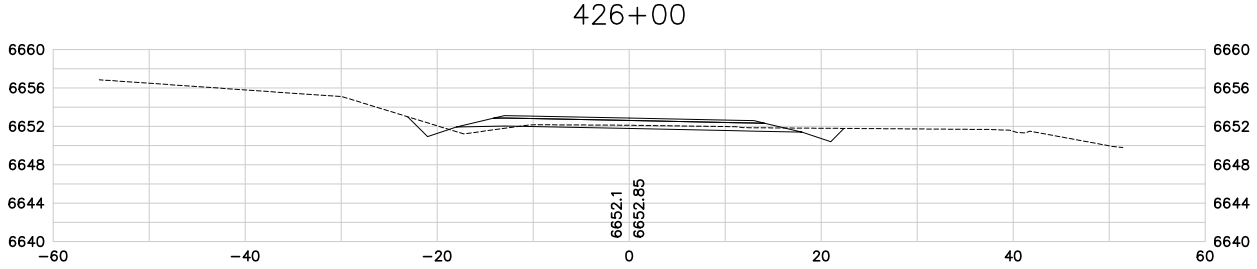

425+63.83

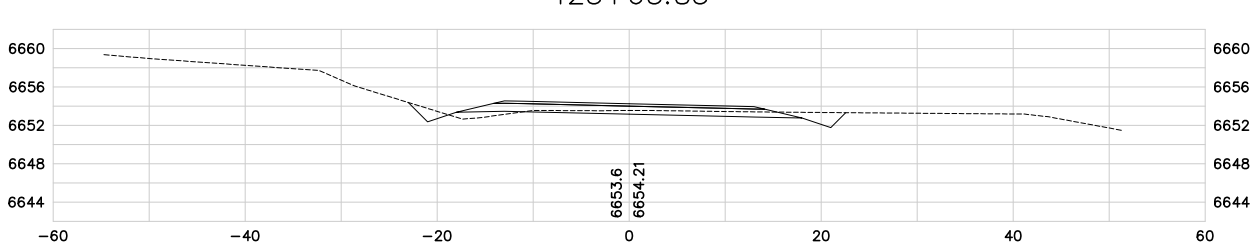

425+50

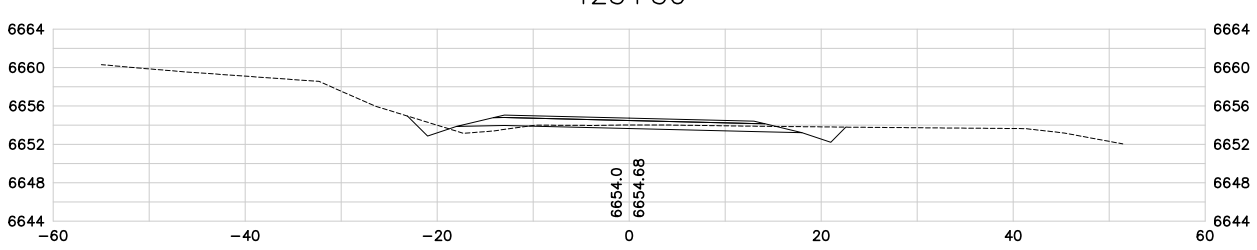

431+00

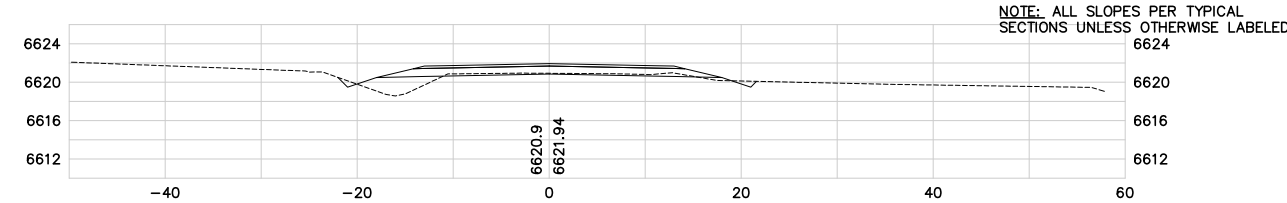

430+50

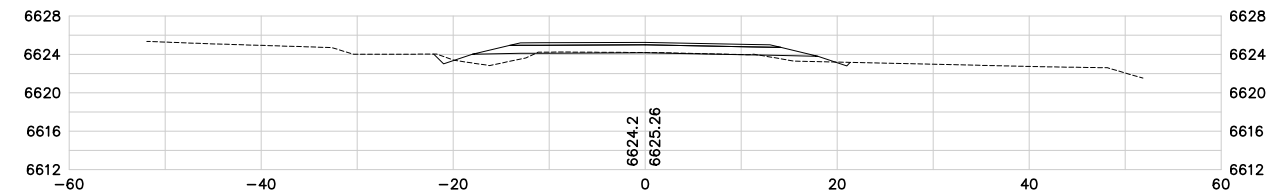

430+00

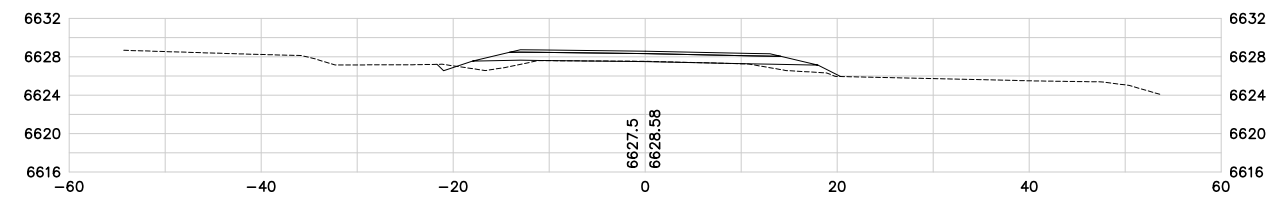

429+55.99

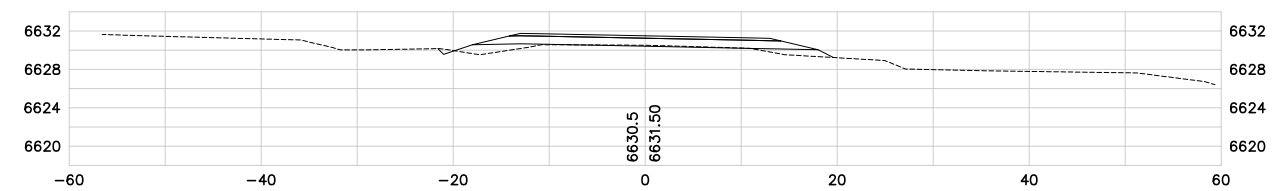

429+50

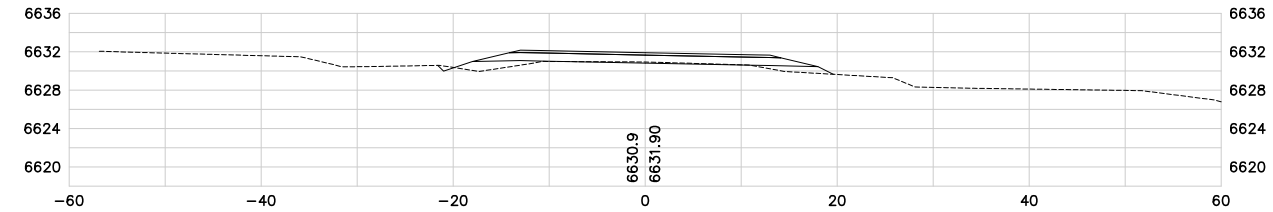

429+00

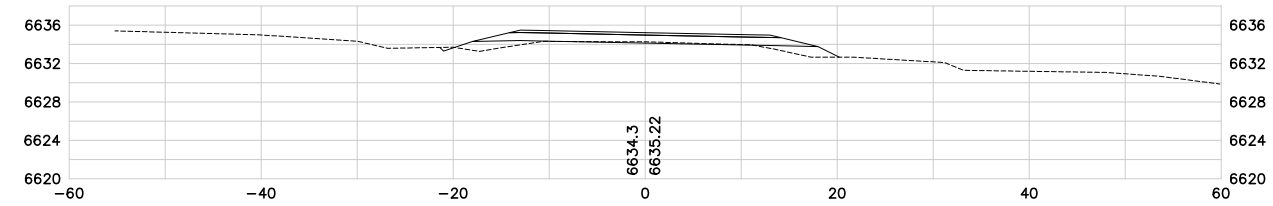

428+50

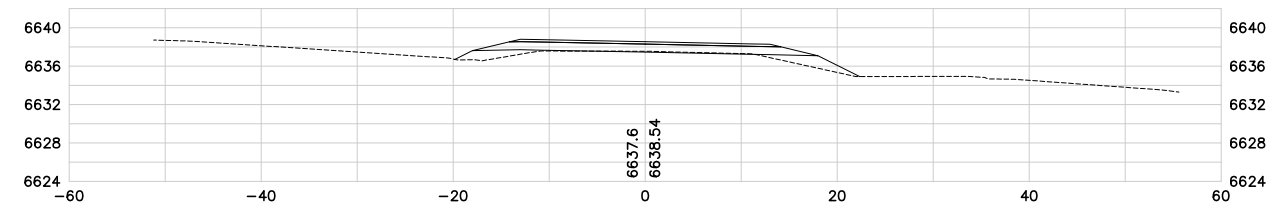

428+00

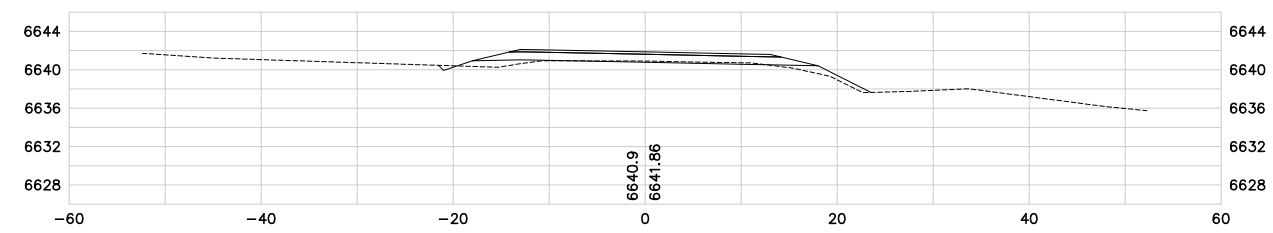

No.	Revision	By	Date
1	50% SUBMITTAL	WBL	6/23/06
2	95% SUBMITTAL	WBL	8/31/06
3	CONST. PLANS	WBL	11/10/06

WARNING
0 1 2
IF THIS BAR DOES NOT MEASURE 1" THEN DRAWING IS NOT TO SCALE

U.S.D.A. FOREST SERVICE – REGION 1
BEARTOOTH RANGER DISTRICT – CUSTER NATIONAL FOREST
RECONSTRUCTION OF WEST FORK ROCK CREEK ROAD #2071
PHASE IV
CROSS SECTIONS

GREAT WEST ENGINEERING
2030 11th AVENUE
HELENA, MT 59601
(406) 449-8627, FAX (406) 449-8631

Sheet No.
XS–26

F:\1-06148-USFS W FORK ROCK CREEK\CADD-06148\M551104\SHEETS\west_xs10.dwg 1/9/2007 1:24:39 PM MST

F:\1-06148-USFS W FORK ROCK CREEK\CADD-06148\M551104\SHEETS\west_xs10.dwg 1/9/2007 1:24:39 PM MST

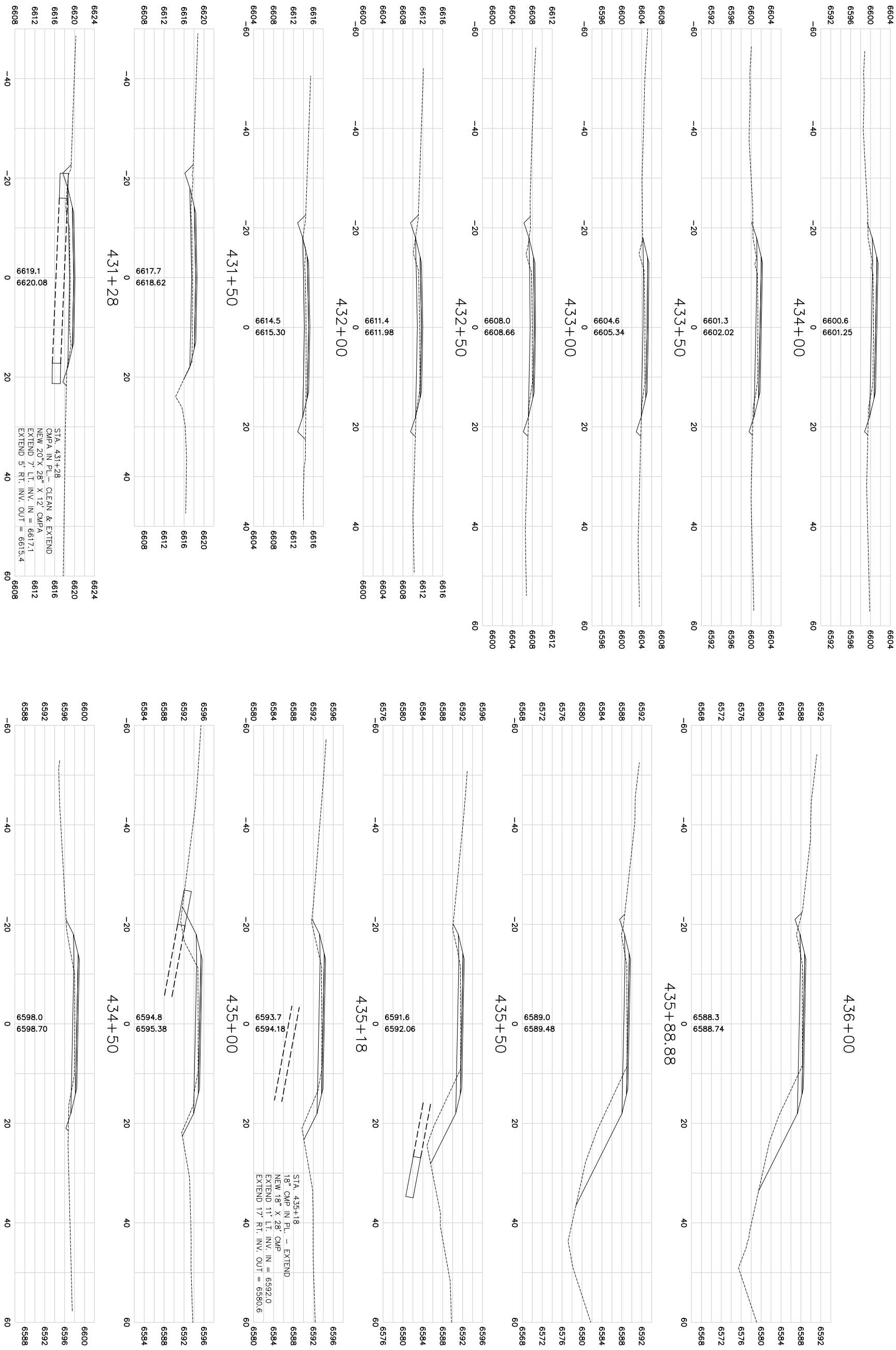

NOTE: ALL SLOPES PER TYPICAL SECTIONS UNLESS OTHERWISE LABELED.

AG-0355-S-09-0004

Sheet No. XS-27

GreatWest engineering

GREAT WEST ENGINEERING
2030 11th. AVENUE
HELENA, MT 59601
(406) 449-8627, FAX (406) 449-8631

U.S.D.A. FOREST SERVICE – REGION 1
BEARTOOTH RANGER DISTRICT – CUSTER NATIONAL FOREST

RECONSTRUCTION OF WEST FORK ROCK CREEK ROAD #2071
PHASE IV
CROSS SECTIONS

WARNING
0 ? 1
IF THIS BAR DOES NOT MEASURE 1" THEN DRAWING IS NOT TO SCALE

No.	Revision	By	Date
1	50% SUBMITTAL	WBL	6/23/06
2	95% SUBMITTAL	WBL	8/31/06
3	CONST. PLANS	WBL	11/10/06

AG-0355-S-09-0004

NOTE: ALL SLOPES PER TYPICAL SECTIONS UNLESS OTHERWISE LABELED.

439+00

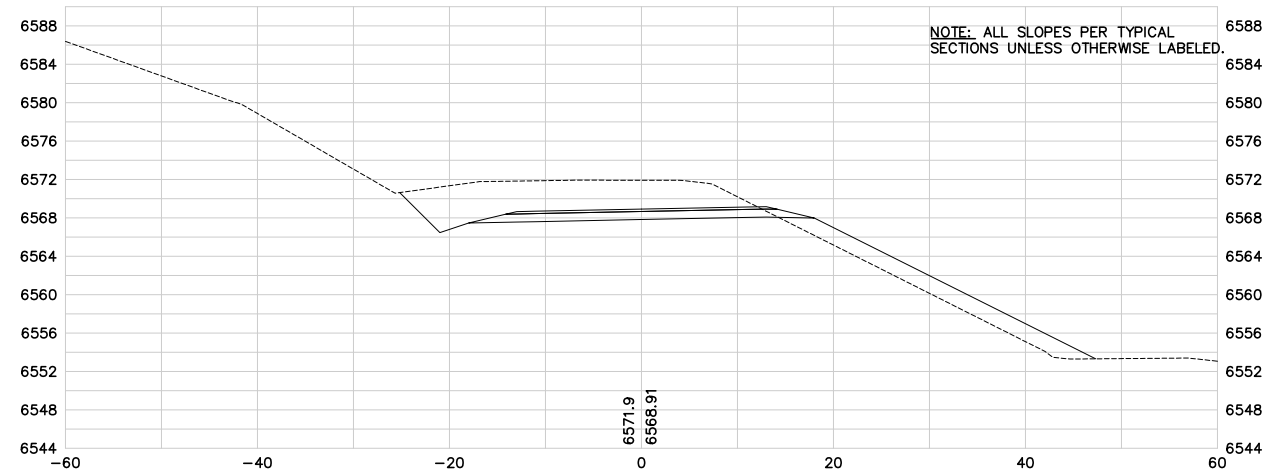

438+50

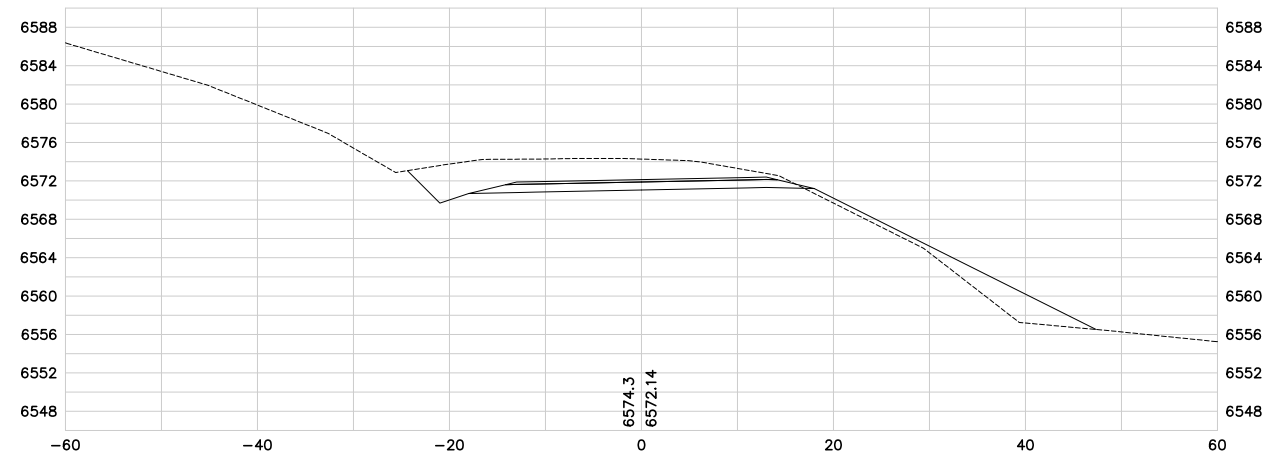

438+10.29

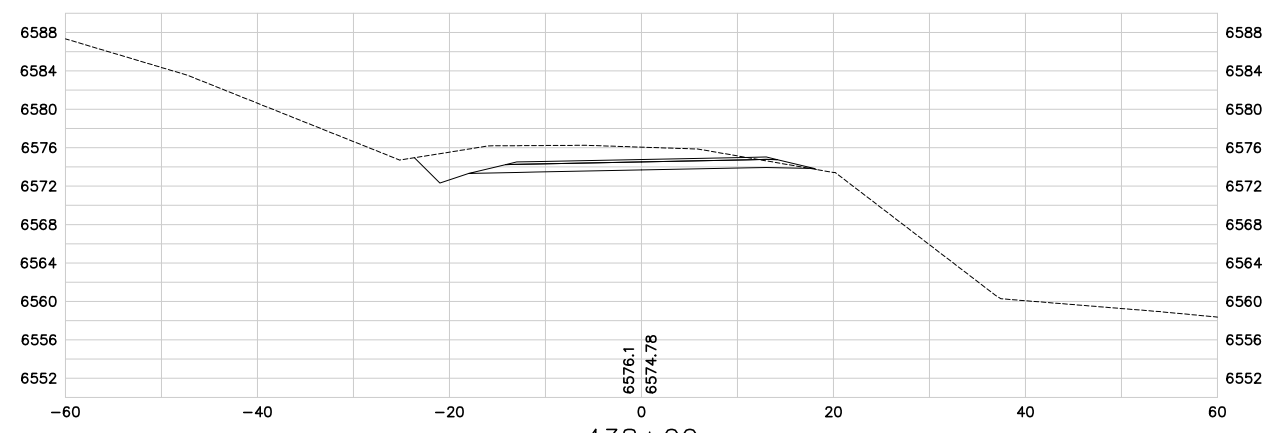

438+00

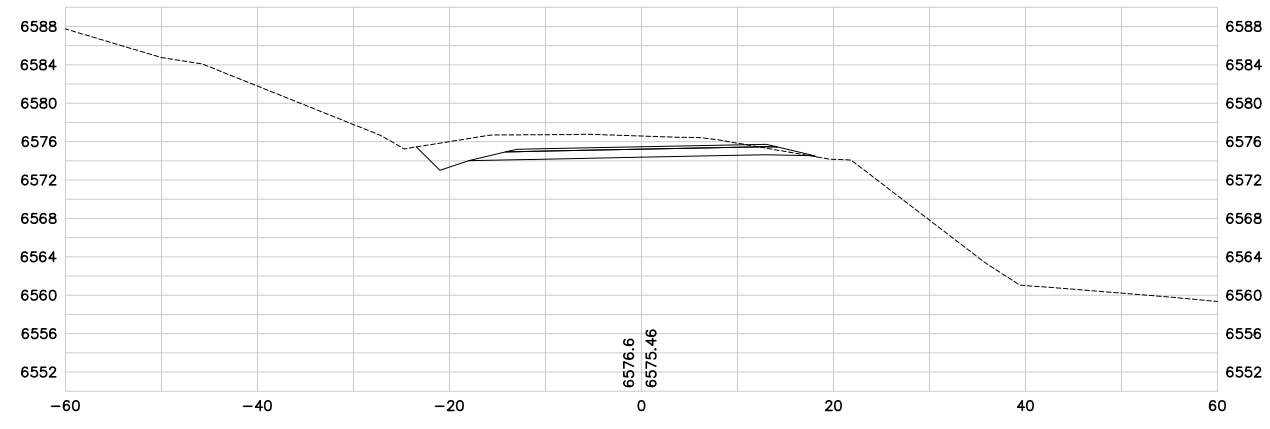

437+50

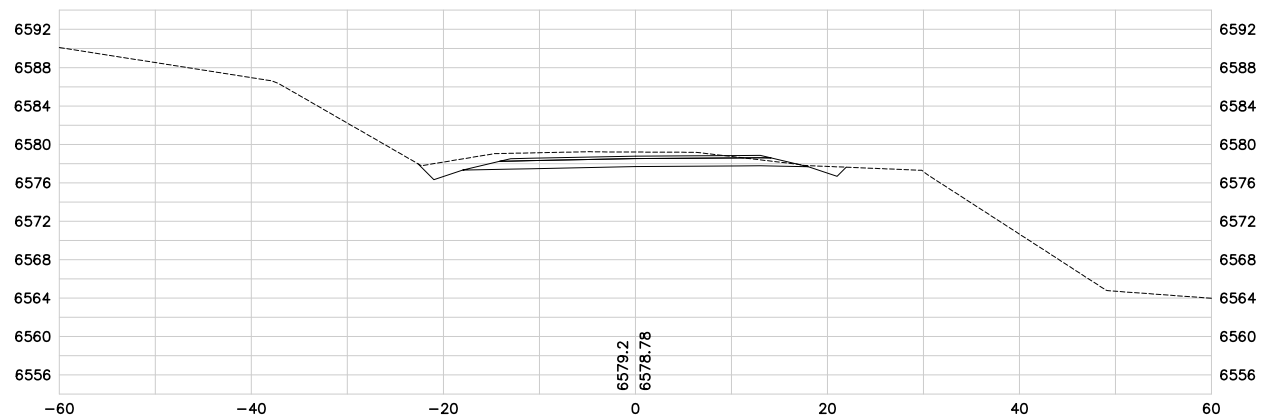

437+00

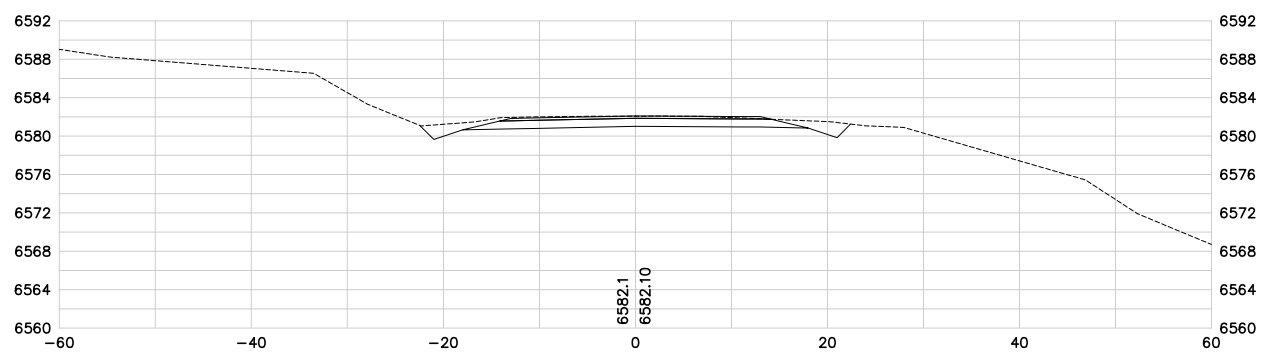

436+50

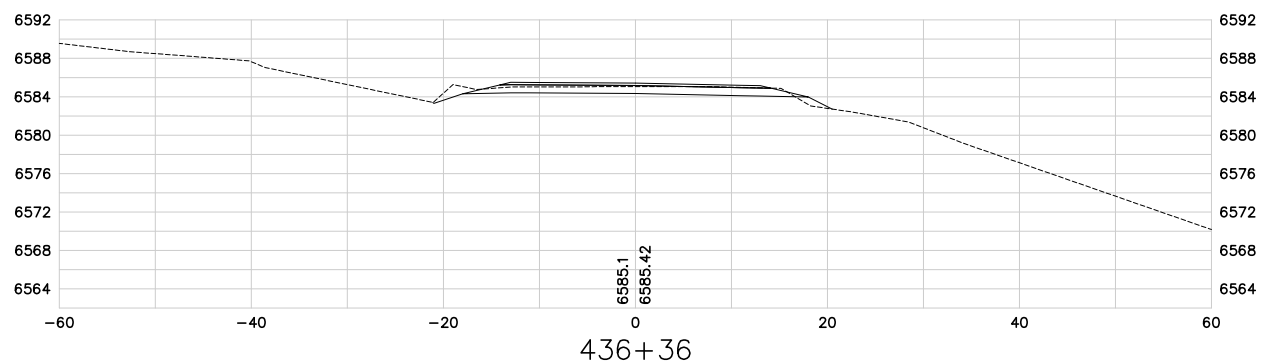

436+36

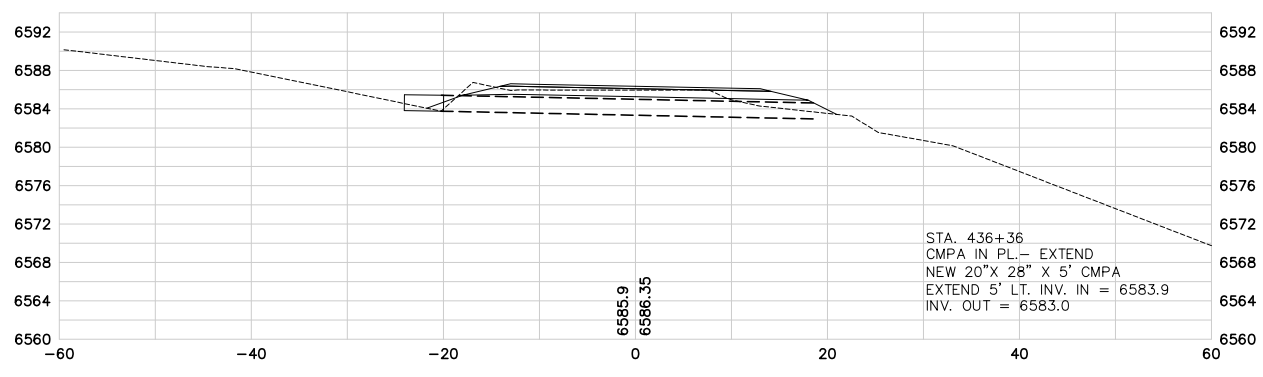

No.	Revision	By	Date
1	50% SUBMITTAL	WBL	6/23/06
2	95% SUBMITTAL	WBL	8/31/06
3	CONST. PLANS	WBL	11/10/06

WARNING 0 1 2 IF THIS BAR DOES NOT MEASURE 1" THEN DRAWING IS NOT TO SCALE

U.S.D.A. FOREST SERVICE – REGION 1
BEARTOOTH RANGER DISTRICT – CUSTER NATIONAL FOREST
RECONSTRUCTION OF WEST FORK ROCK CREEK ROAD #2071
PHASE IV
CROSS SECTIONS

GREAT WEST ENGINEERING
2030 11th AVENUE
HELENA, MT 59601
(406) 449-8627, FAX (406) 449-8631

Sheet No.
XS–28

F:\1–06148–USFS W FORK ROCK CREEK\CADD–06148\M55110A\SHEETS\west_xs10.dwg 1/9/2007 1:24:39 PM MST

AG-0355-S-09-0004

NOTE: ALL SLOPES PER TYPICAL SECTIONS UNLESS OTHERWISE LABELED.

440+00

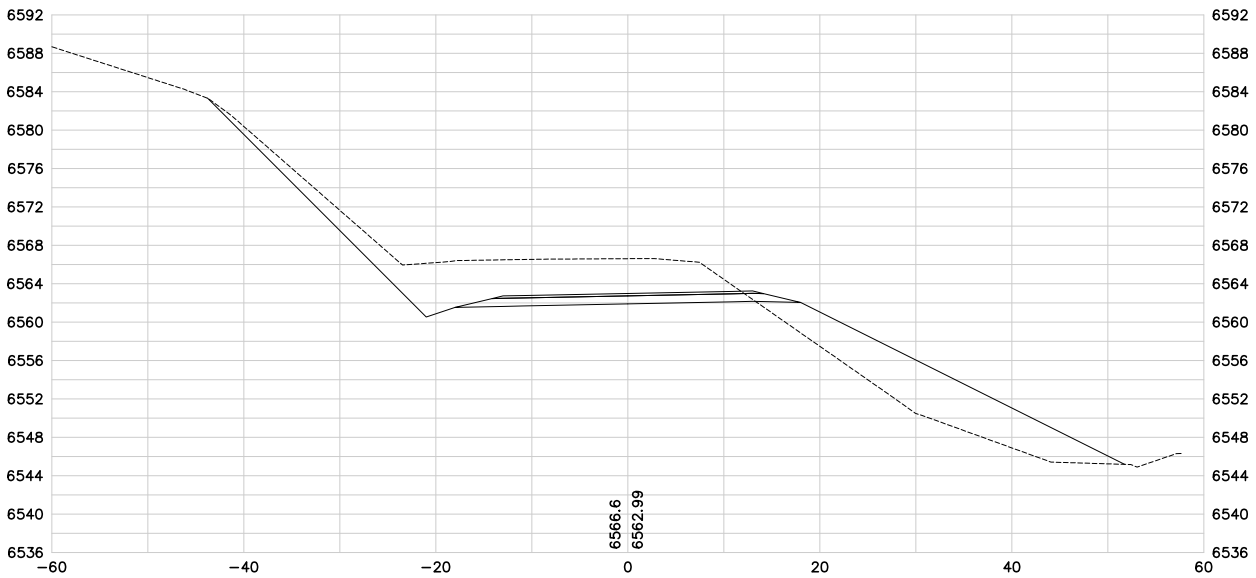

439+96

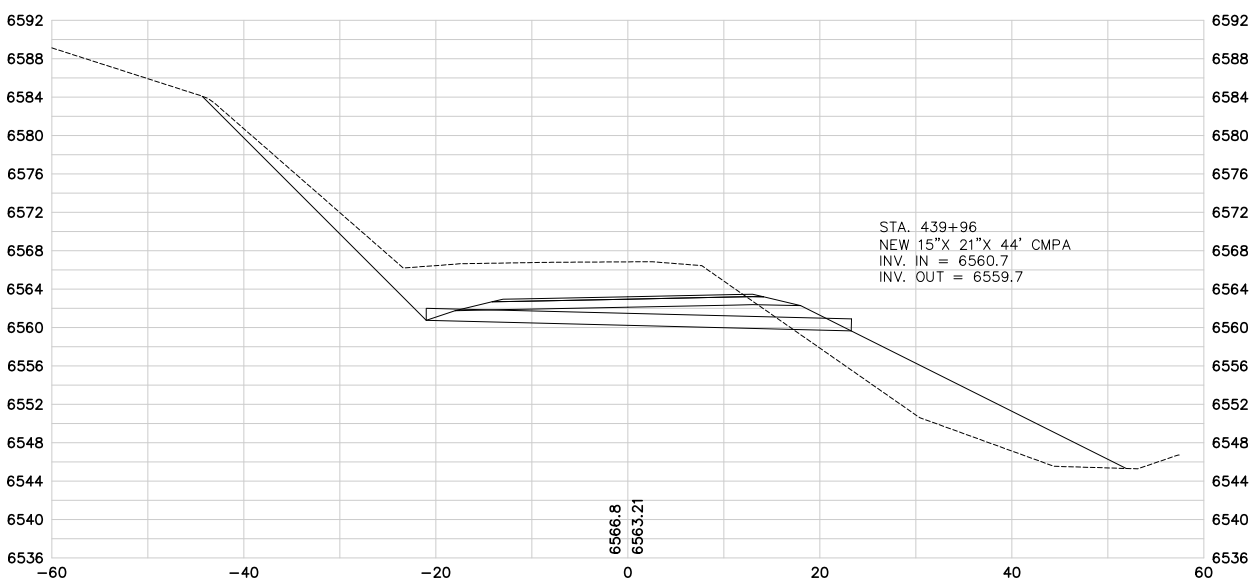

439+50

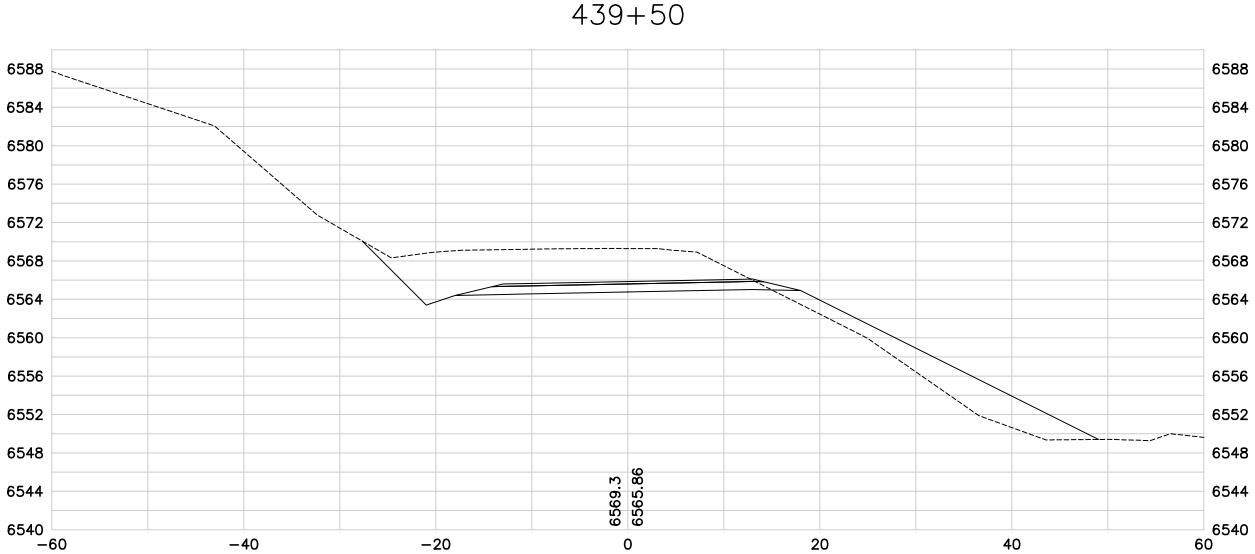

441+35.01

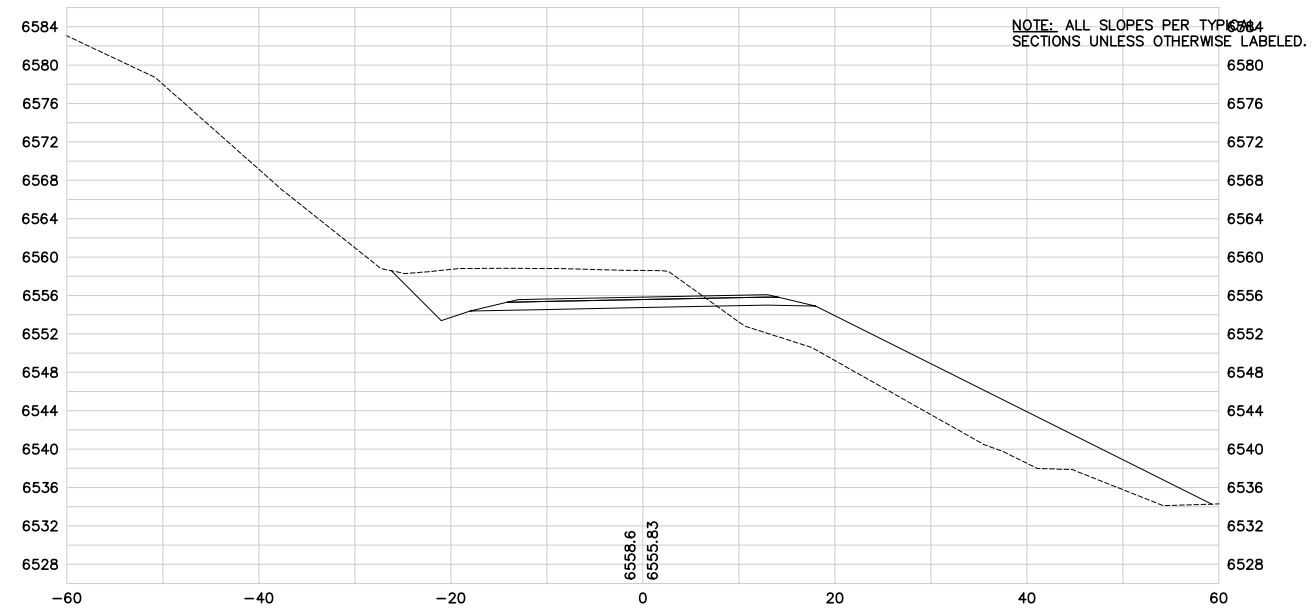

441+00

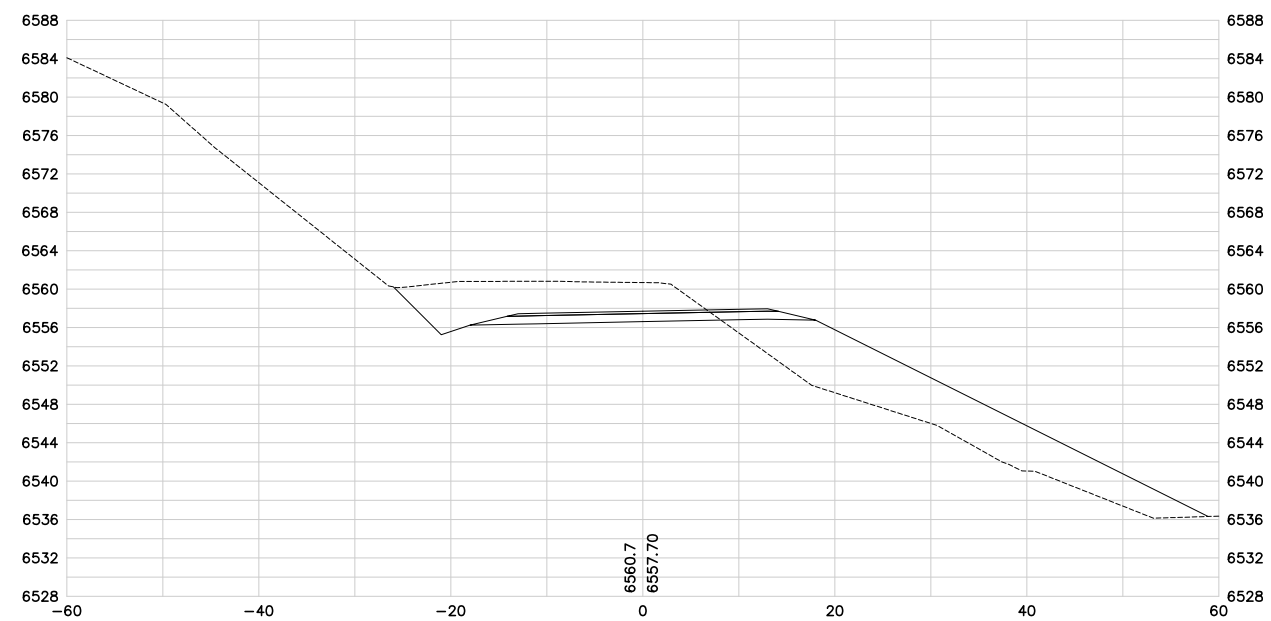

440+50

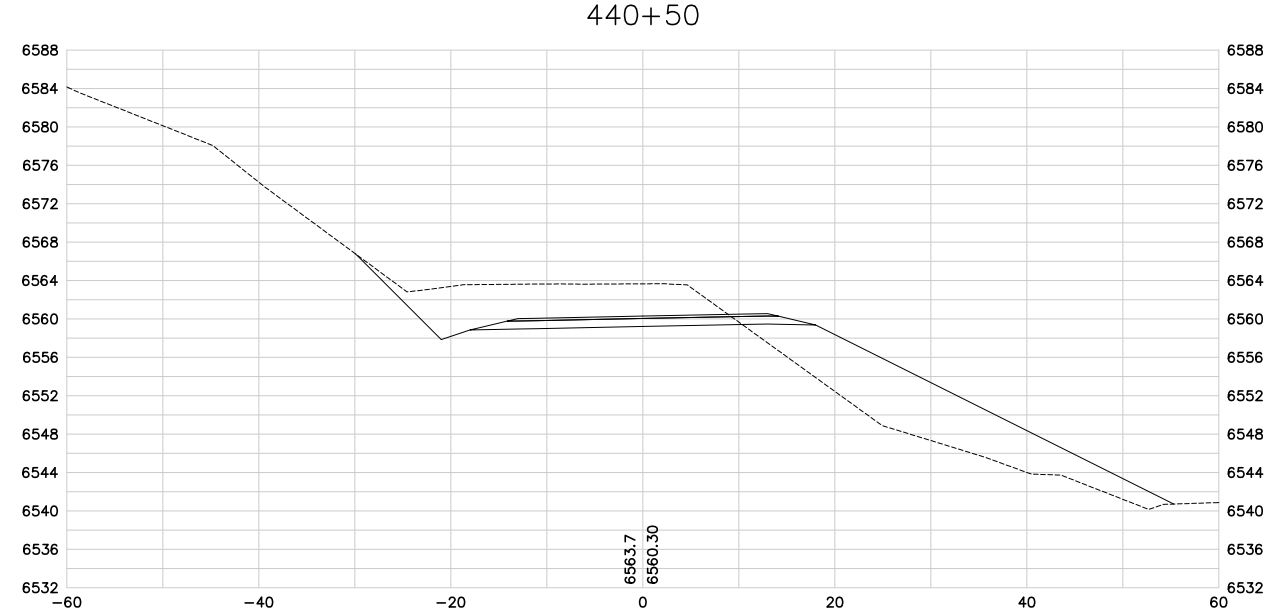

No.	Revision	By	Date
1	50% SUBMITTAL	WBL	6/23/06
2	95% SUBMITTAL	WBL	8/31/06
3	CONST. PLANS	WBL	11/10/06

WARNING
0 1 2
IF THIS BAR DOES NOT MEASURE 1" THEN DRAWING IS NOT TO SCALE

U.S.D.A. FOREST SERVICE – REGION 1
BEARTOOTH RANGER DISTRICT – CUSTER NATIONAL FOREST
RECONSTRUCTION OF WEST FORK ROCK CREEK ROAD #2071
PHASE IV
CROSS SECTIONS

GREAT WEST ENGINEERING
2030 11th. AVENUE
HELENA, MT 59601
(406) 449-8627, FAX (406) 449-8631

Sheet No.
XS-29

F:\1-06148-USFS W FORK ROCK CREEK\CADD-06148\M551104\SHEETS\west_xs10.dwg 1/9/2007 1:24:39 PM MST

NOTE: ALL SLOPES PER TYPICAL SECTIONS UNLESS OTHERWISE LABELED.

AG-0355-S-09-0004

442+00

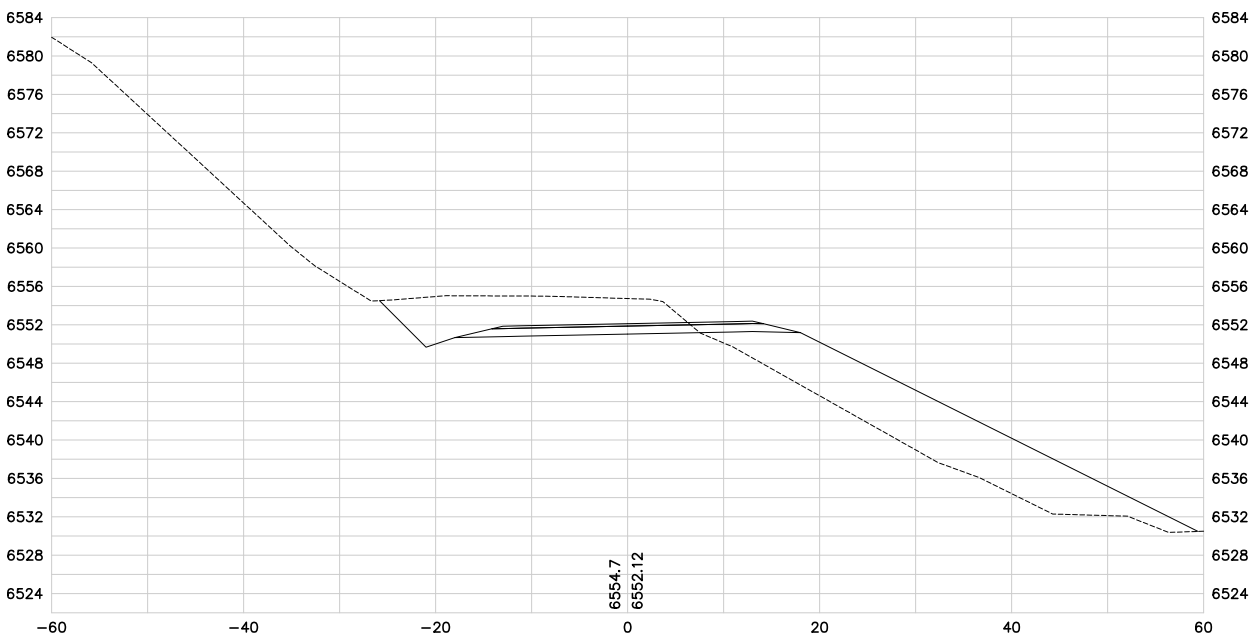

442+75.61

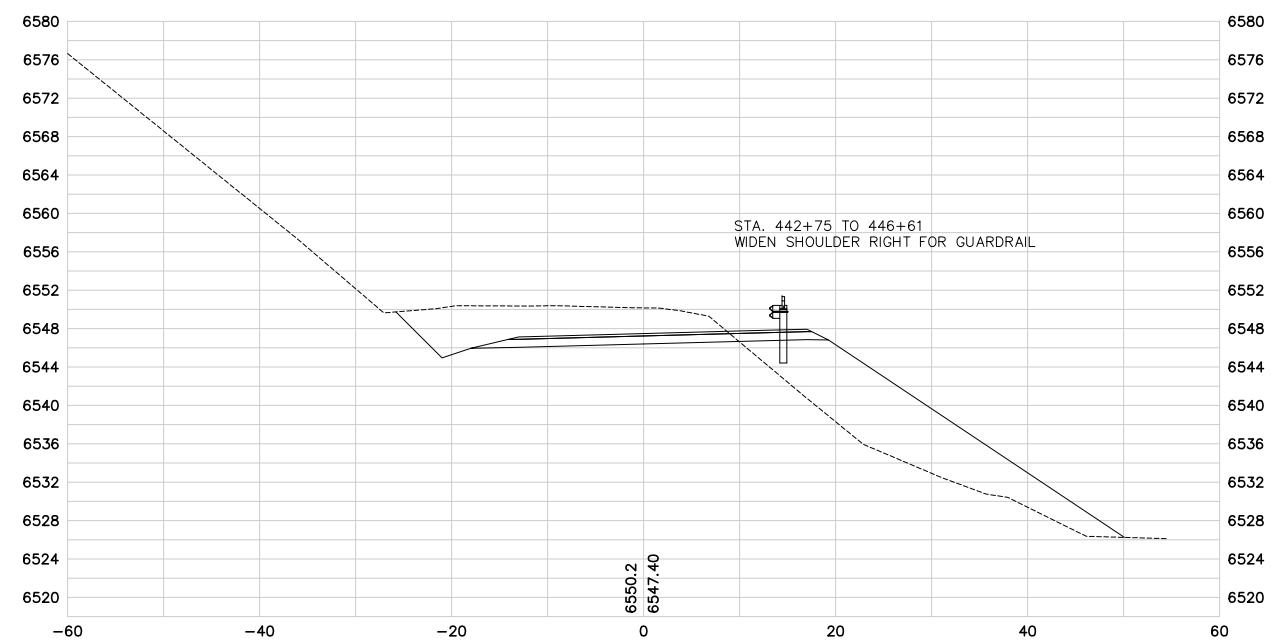

441+50

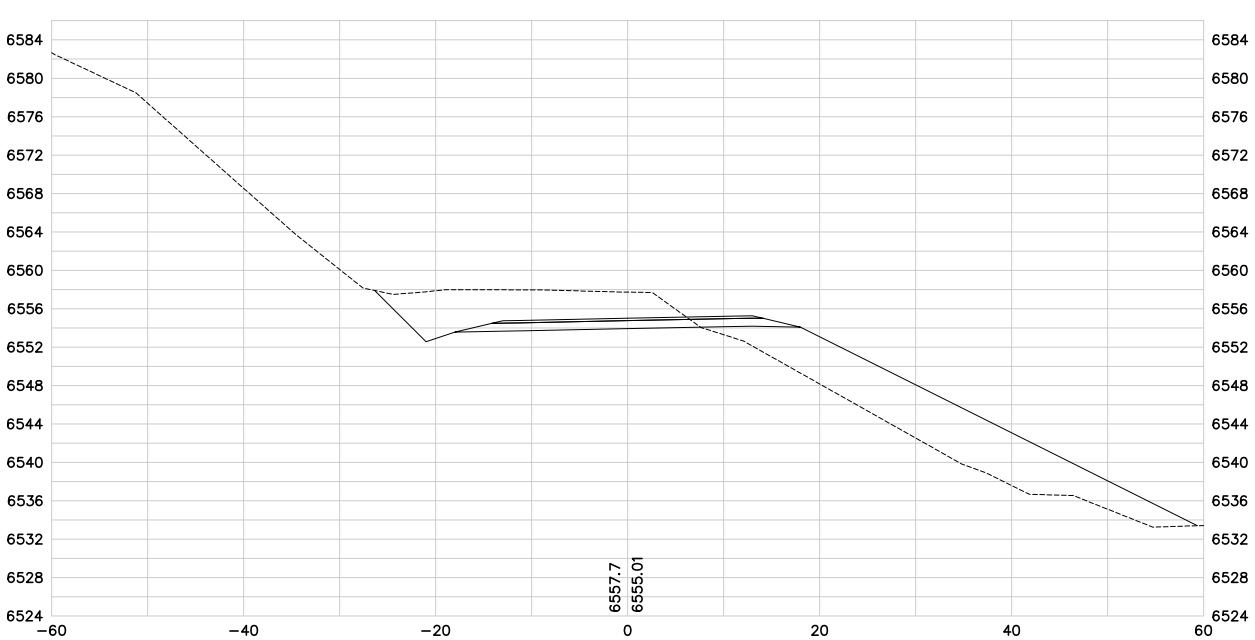

442+50

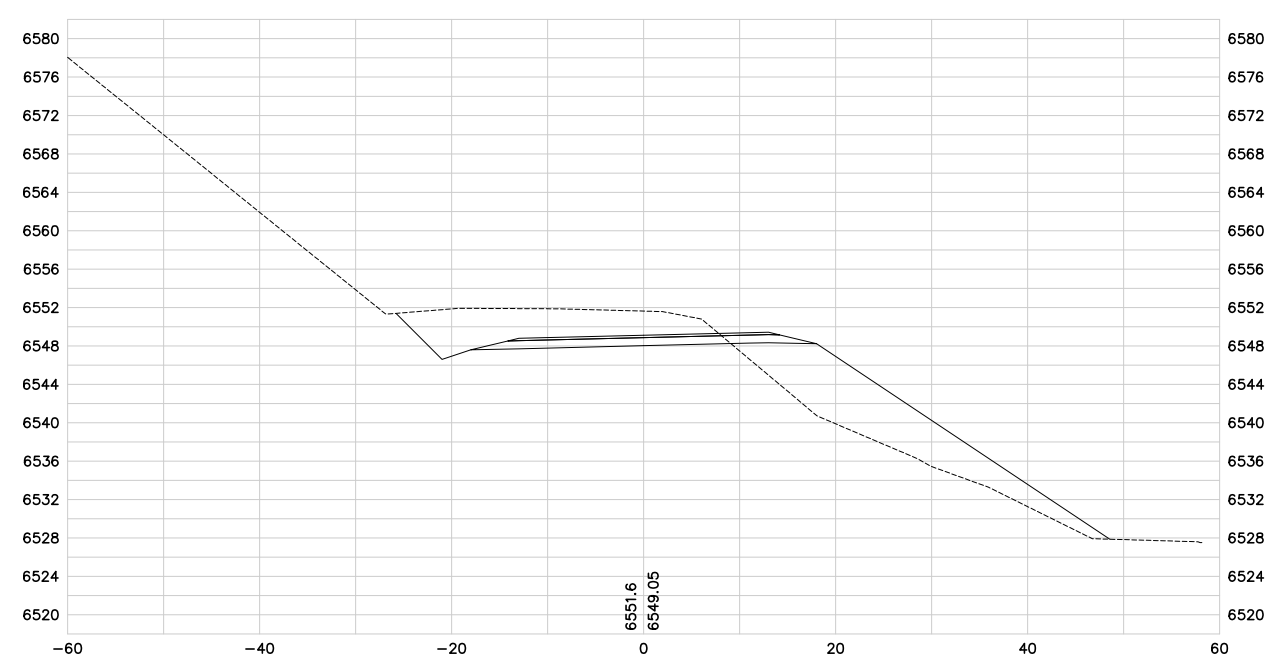

No.	Revision	By	Date
1	50% SUBMITTAL	WBL	6/23/06
2	95% SUBMITTAL	WBL	8/31/06
3	CONST. PLANS	WBL	11/10/06

WARNING
0 1 2
IF THIS BAR DOES NOT MEASURE 1" THEN DRAWING IS NOT TO SCALE

U.S.D.A. FOREST SERVICE – REGION 1
BEARTOOTH RANGER DISTRICT – CUSTER NATIONAL FOREST
RECONSTRUCTION OF WEST FORK ROCK CREEK ROAD #2071
PHASE IV
CROSS SECTIONS

GREAT WEST ENGINEERING
2030 11th. AVENUE
HELENA, MT 59601
(406) 449-8627, FAX (406) 449-8631

Sheet No.
XS–30

F:\1-06148-LISFS W FORK ROCK CREEK\CADD-06148\M551104\SHEETS\west_xs10.dwg 1/9/2007 1:24:39 PM MST

F:\1-06148-USFS W FORK ROCK CREEK\CADD-06148\M551104\SHEETS\west_xs10.dwg 1/9/2007 1:24:39 PM MST

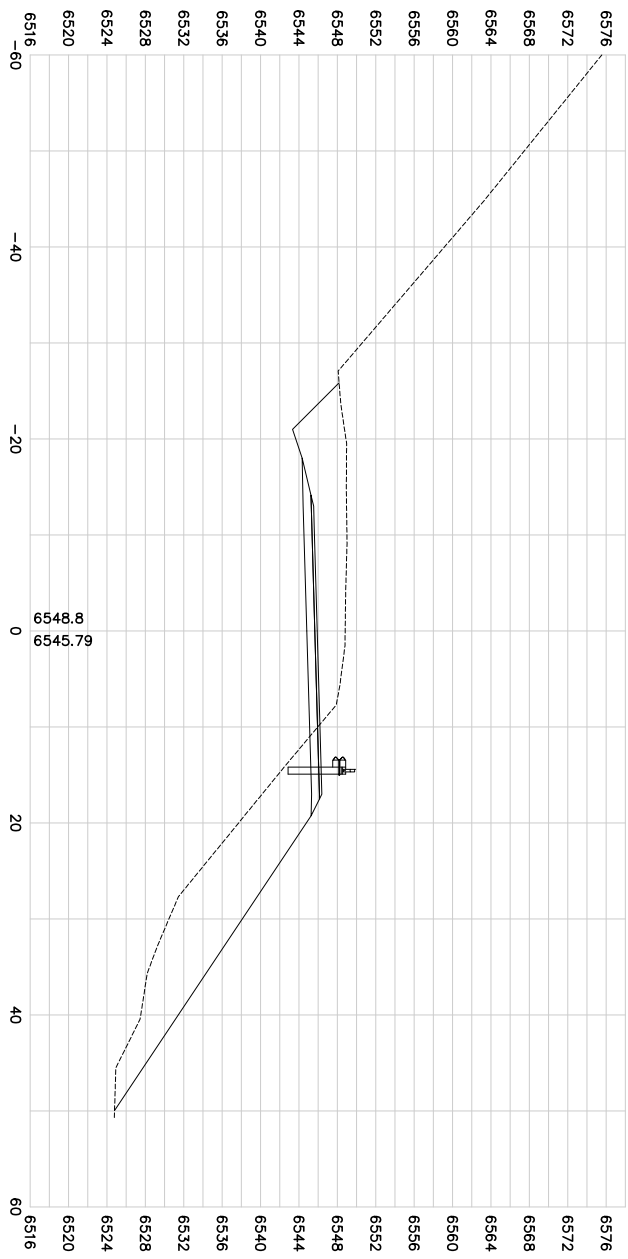

443+00

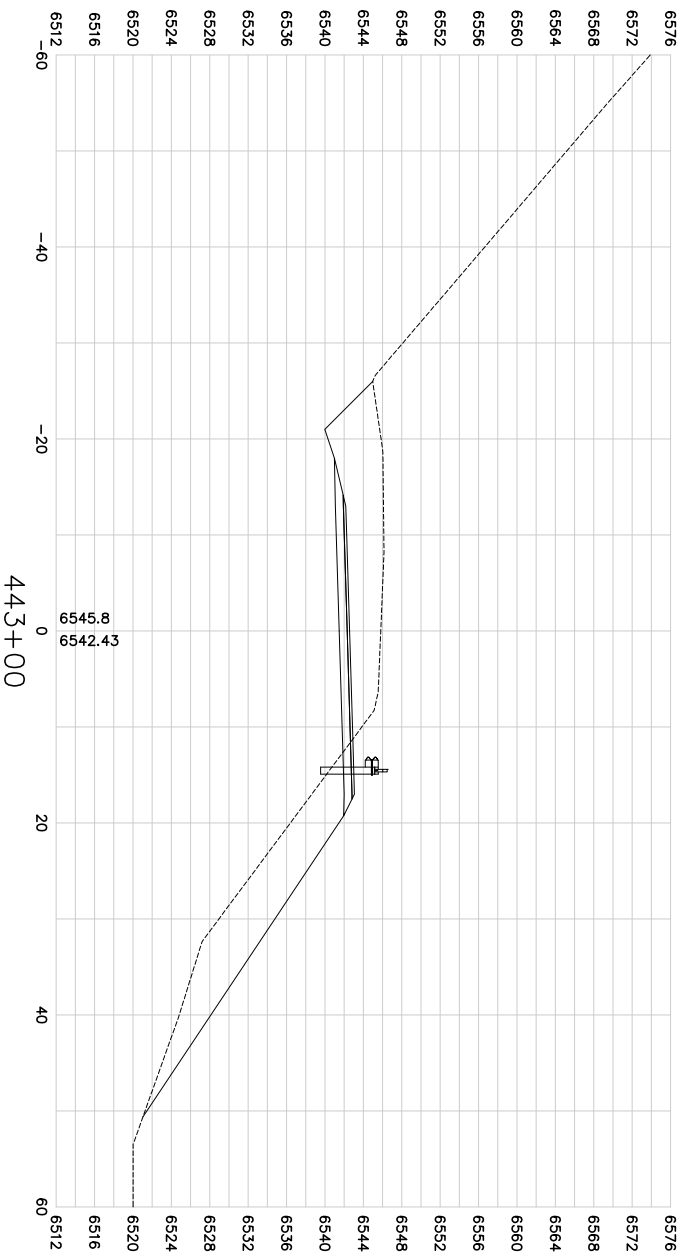

443+50

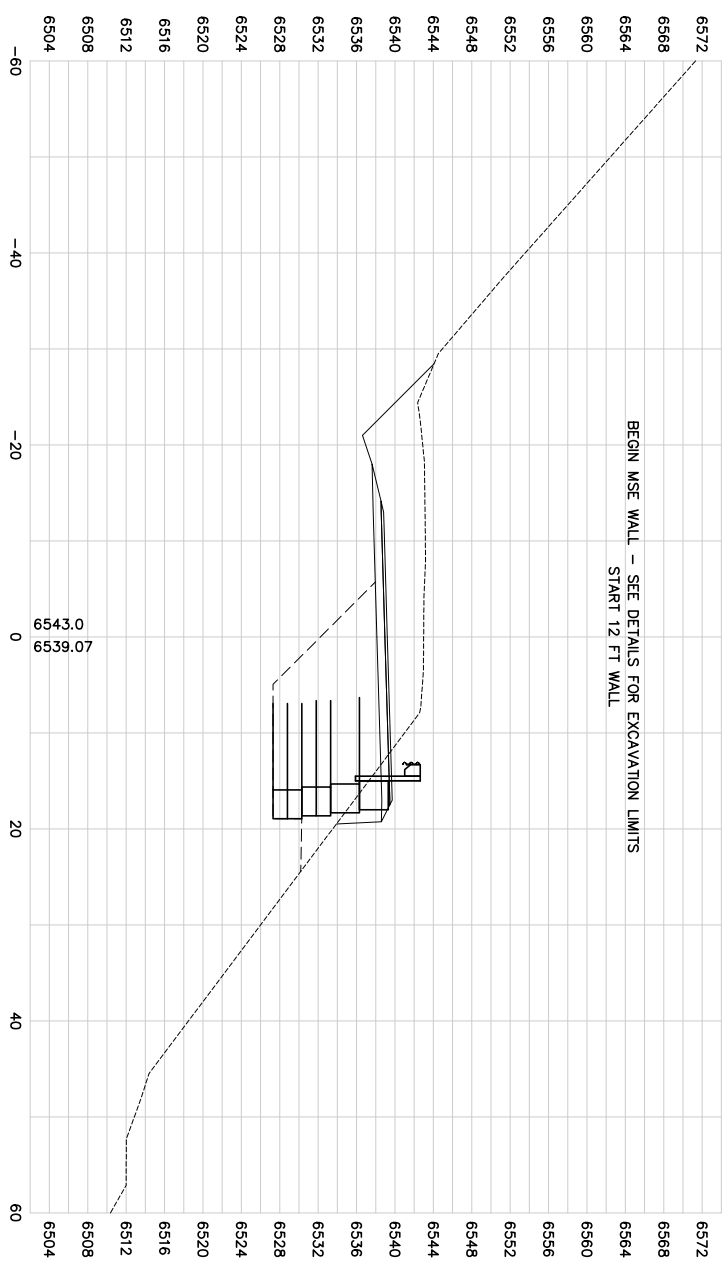

444+00

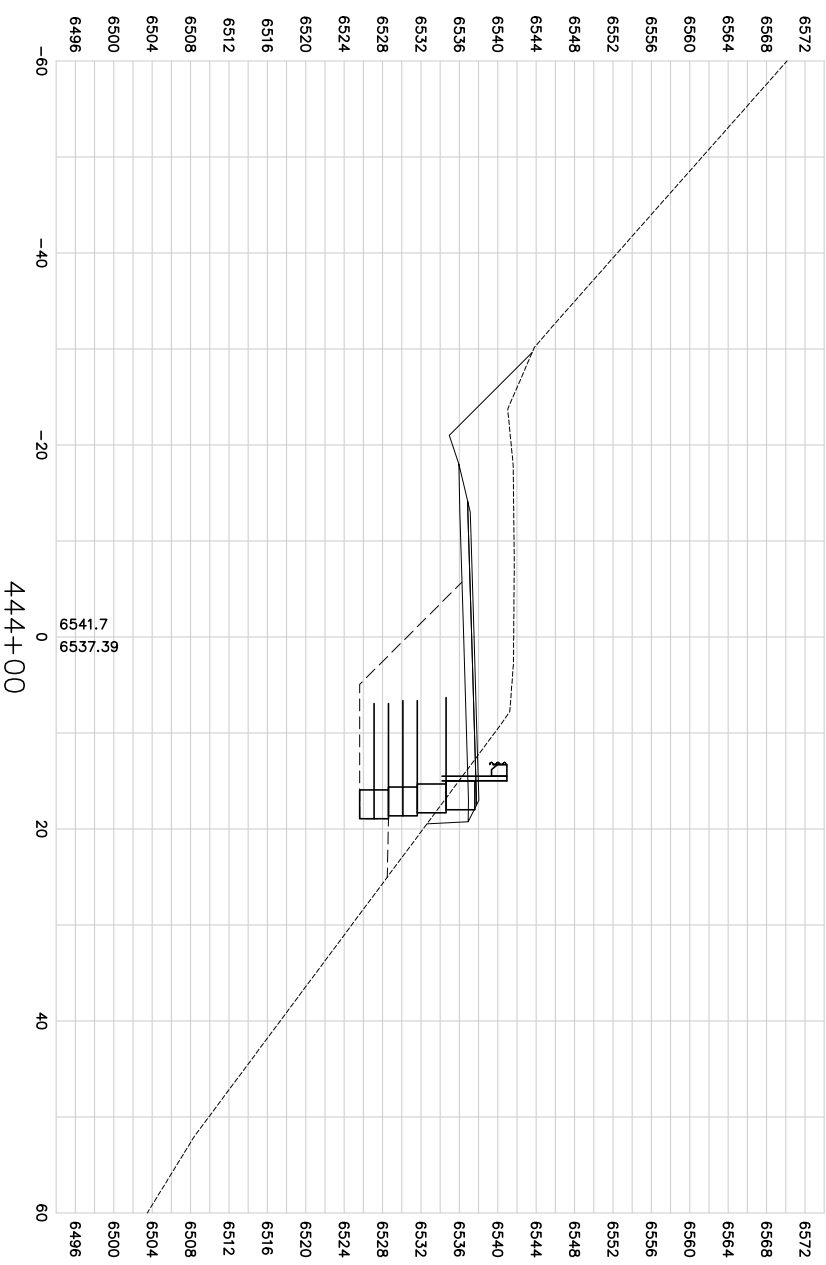

444+25

NOTE: ALL SLOPES PER TYPICAL SECTIONS UNLESS OTHERWISE LABELED.

AG-0355-S-09-0004

Sheet No. XS-31

GreatWest engineering

GREAT WEST ENGINEERING
2030 11th. AVENUE
HELENA, MT 59601
(406) 449-8627, FAX (406) 449-8631

U.S.D.A. FOREST SERVICE – REGION 1
BEARTOOTH RANGER DISTRICT – CUSTER NATIONAL FOREST

RECONSTRUCTION OF WEST FORK ROCK CREEK ROAD #2071
PHASE IV
CROSS SECTIONS

WARNING
0 ? 1
IF THIS BAR DOES NOT MEASURE 1" THEN DRAWING IS NOT TO SCALE

No.	Revision	By	Date
1	50% SUBMITTAL	WBL	6/23/06
2	95% SUBMITTAL	WBL	8/31/06
3	CONST. PLANS	WBL	11/10/06

NOTE: ALL SLOPES PER TYPICAL SECTIONS UNLESS OTHERWISE LABELED.

AG-0355-S-09-0004

444+75

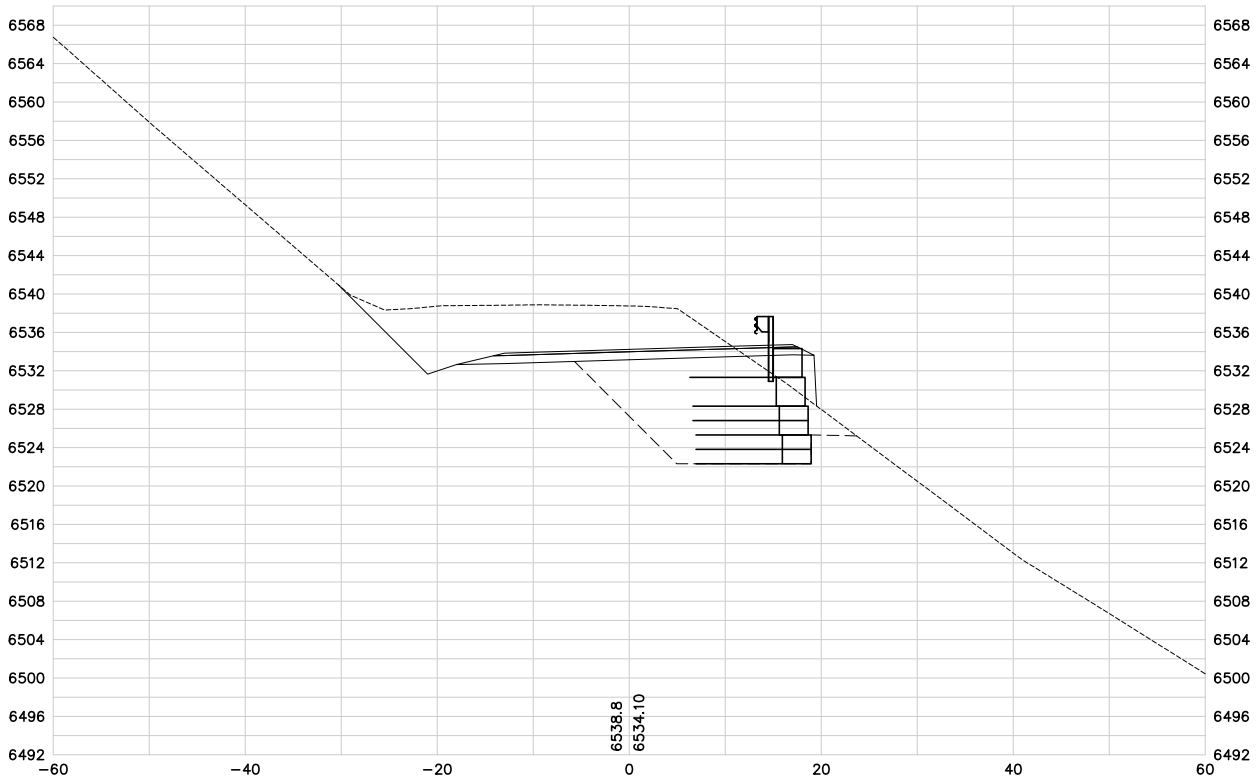

444+50

445+25

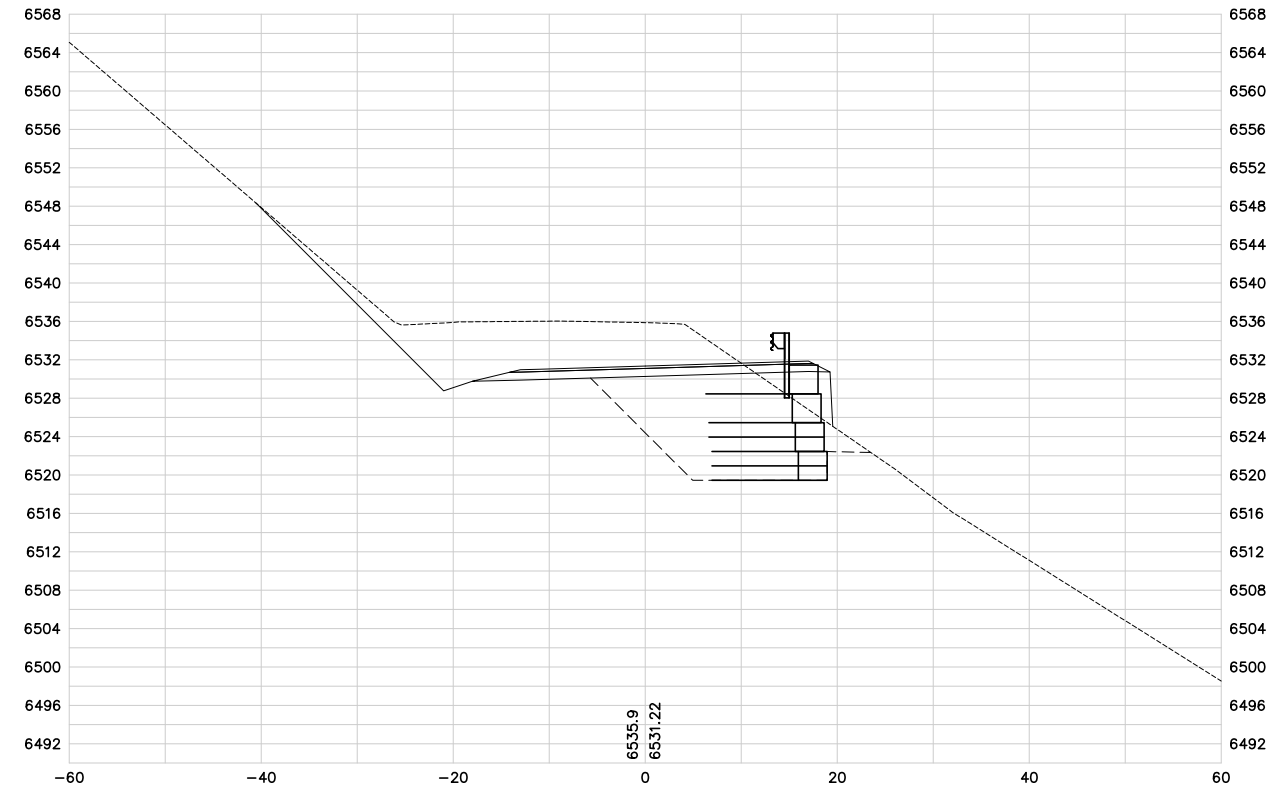

445+00

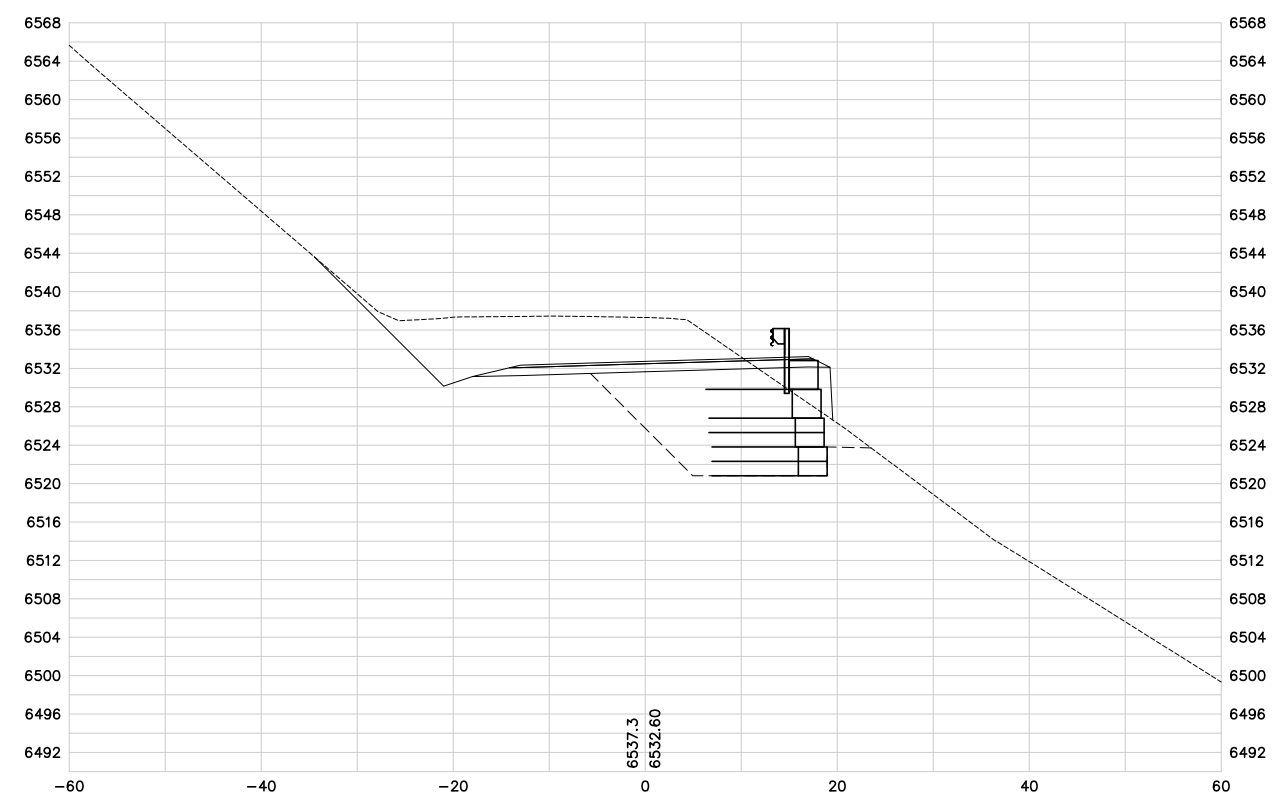

No.	Revision	By	Date
1	50% SUBMITTAL	WBL	6/23/06
2	95% SUBMITTAL	WBL	8/31/06
3	CONST. PLANS	WBL	11/10/06

WARNING
0 1 2
IF THIS BAR DOES NOT MEASURE 1" THEN DRAWING IS NOT TO SCALE

U.S.D.A. FOREST SERVICE – REGION 1
BEARTOOTH RANGER DISTRICT – CUSTER NATIONAL FOREST
RECONSTRUCTION OF WEST FORK ROCK CREEK ROAD #2071
PHASE IV
CROSS SECTIONS

GREAT WEST ENGINEERING
2030 11th AVENUE
HELENA, MT 59601
(406) 449-8627, FAX (406) 449-8631

Sheet No.
XS–32

F:\1-06148-LISFS W FORK ROCK CREEK\CADD-06148\M551104\SHEETS\west_xs10.dwg 1/9/2007 1:24:39 PM MST

AG-0355-S-09-0004

NOTE: ALL SLOPES PER TYPICAL SECTIONS UNLESS OTHERWISE LABELED.

445+75

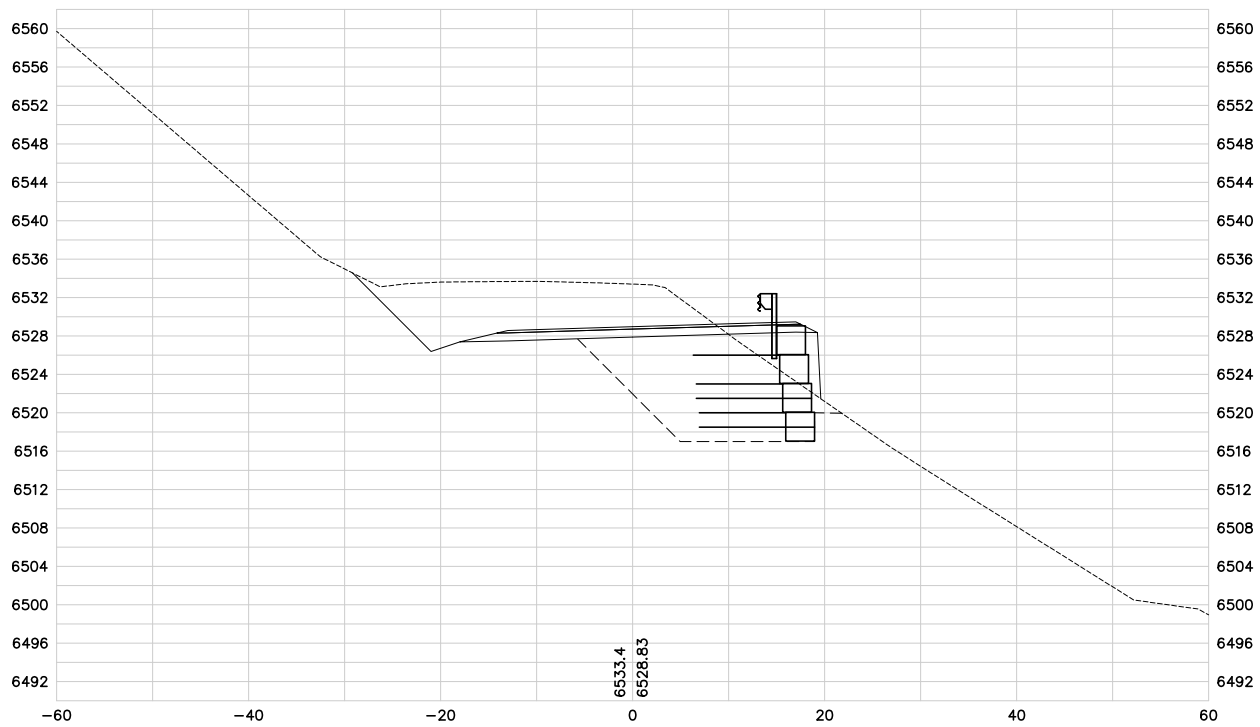

446+50

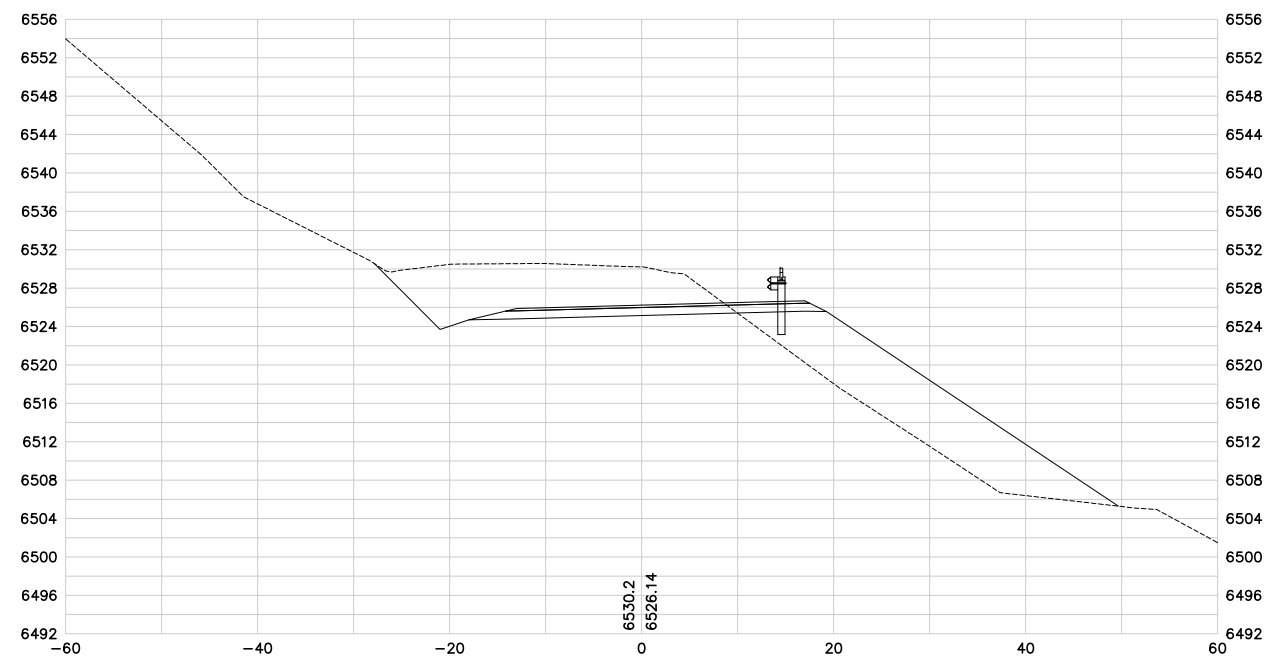

445+50

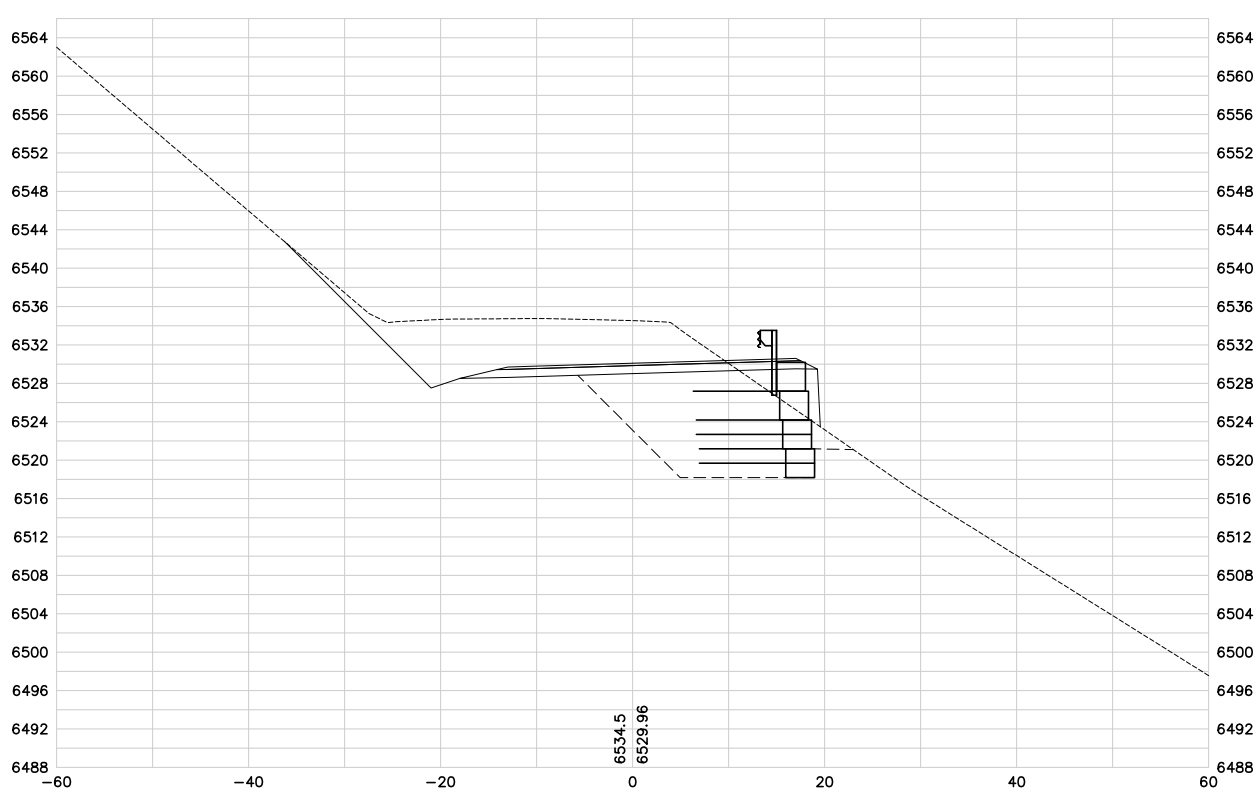

446+00

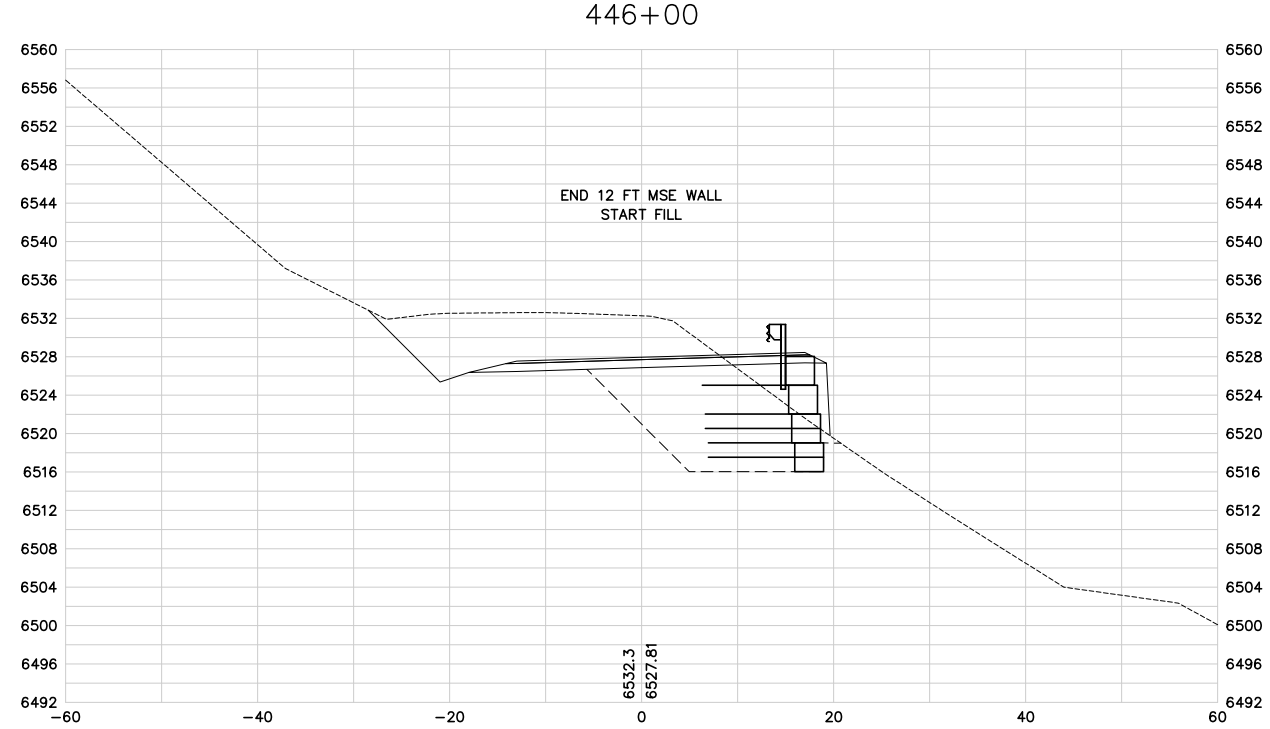

No.	Revision	By	Date
1	50% SUBMITTAL	WBL	6/23/06
2	95% SUBMITTAL	WBL	8/31/06
3	CONST. PLANS	WBL	11/10/06

WARNING 0 1 2 IF THIS BAR DOES NOT MEASURE 1" THEN DRAWING IS NOT TO SCALE

U.S.D.A. FOREST SERVICE – REGION 1
BEARTOOTH RANGER DISTRICT – CUSTER NATIONAL FOREST
RECONSTRUCTION OF WEST FORK ROCK CREEK ROAD #2071
PHASE IV
CROSS SECTIONS

GREAT WEST ENGINEERING
2030 11th AVENUE
HELENA, MT 59601
(406) 449-8627, FAX (406) 449-8631

Sheet No.
XS-33

F:\1-06148-USFS W FORK ROCK CREEK\CADD-06148\W55110A\SHEETS\west_xs10.dwg 1/9/2007 1:24:39 PM MST

NOTE: ALL SLOPES PER TYPICAL SECTIONS UNLESS OTHERWISE LABELED.

AG-0355-S-09-0004

447+00

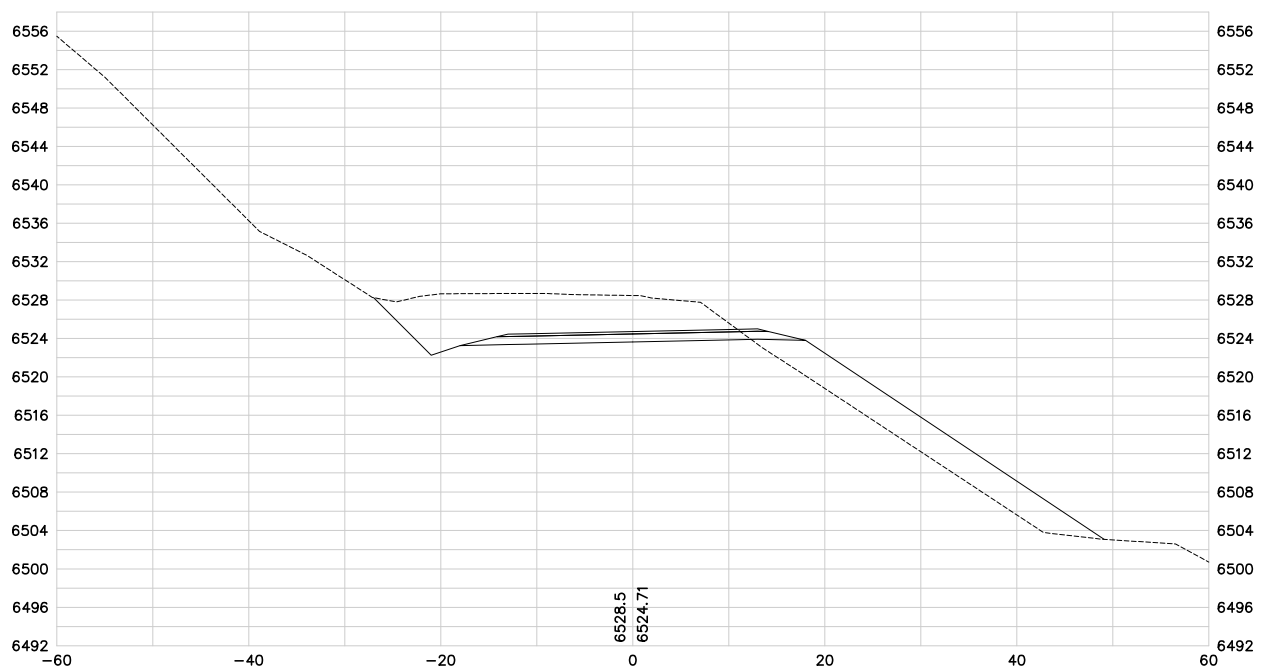

447+50

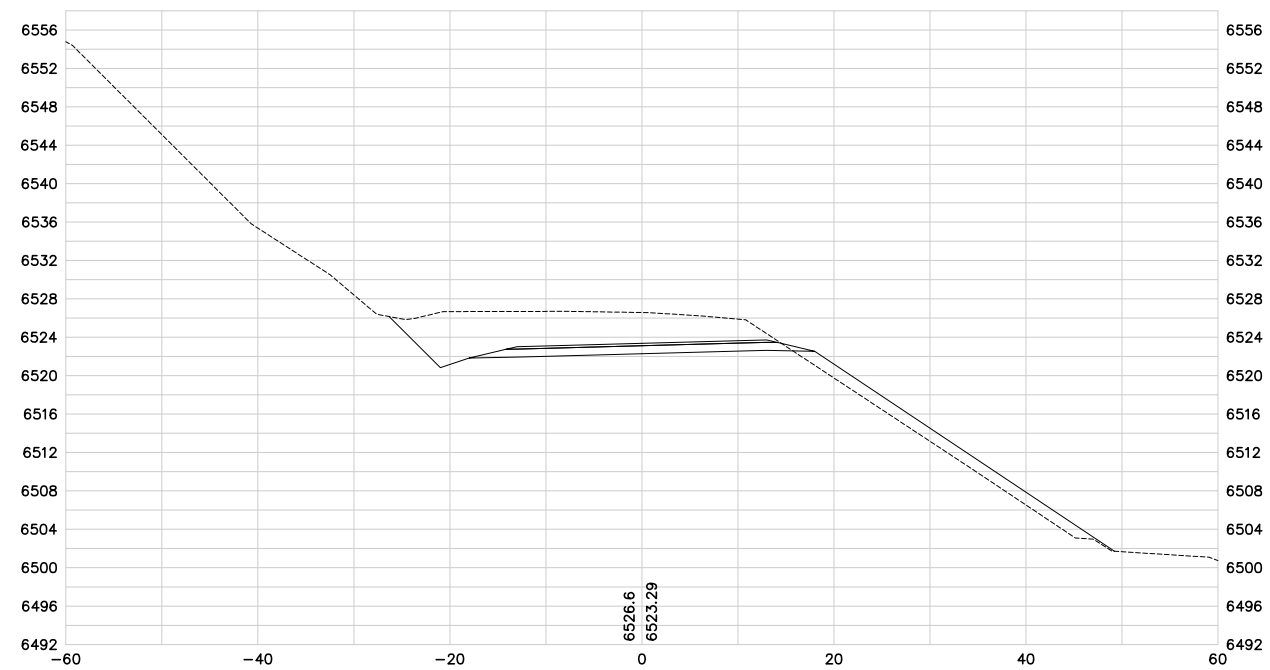

446+61.05

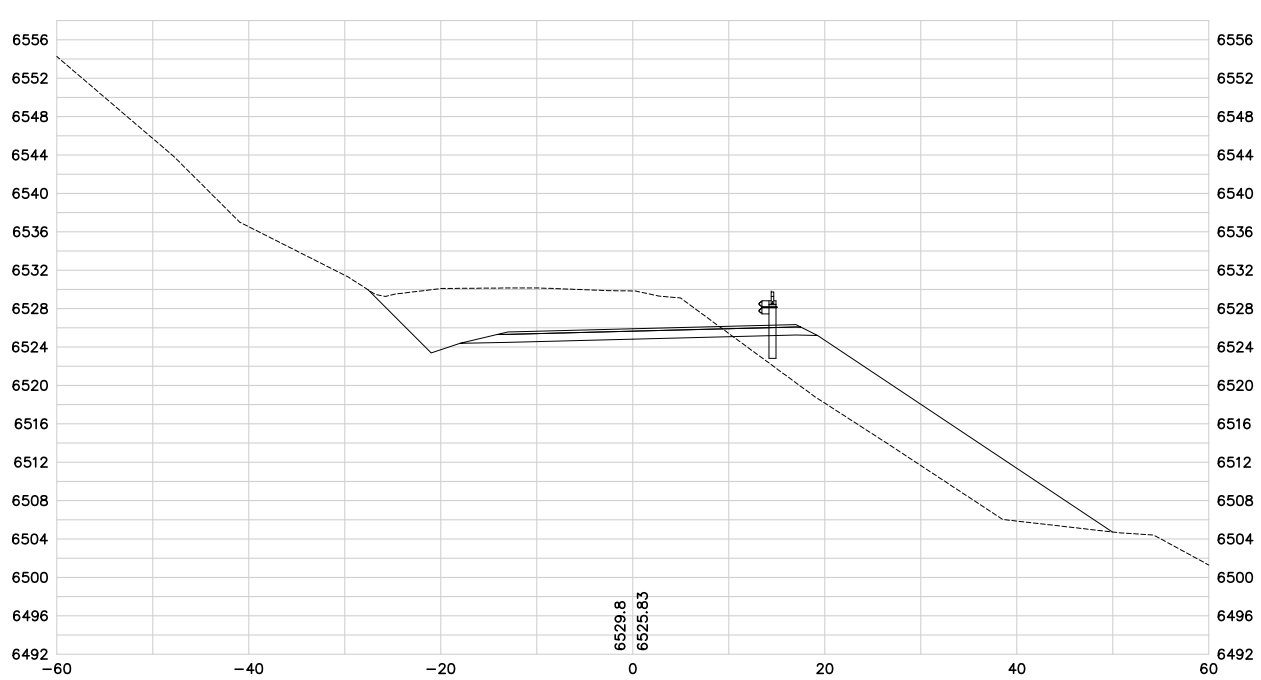

447+34.78

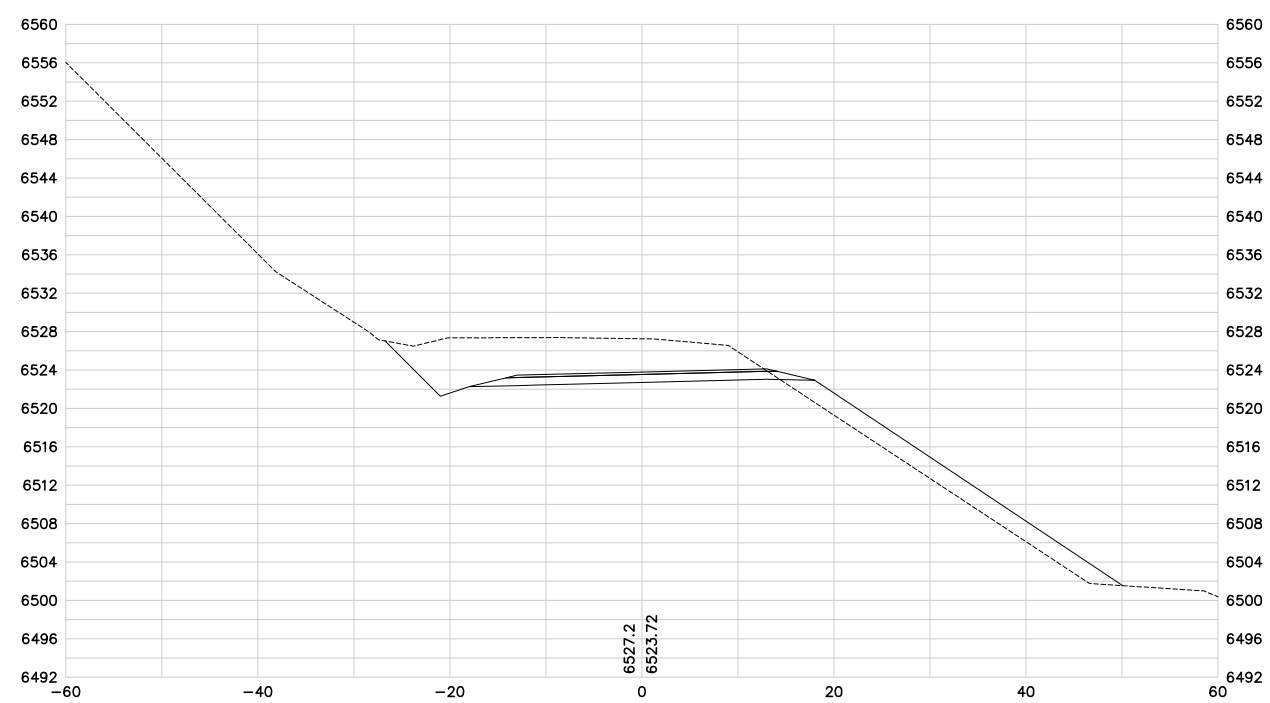

No.	Revision	By	Date
1	50% SUBMITTAL	WBL	6/23/06
2	95% SUBMITTAL	WBL	8/31/06
3	CONST. PLANS	WBL	11/10/06

WARNING
0 1 2
IF THIS BAR DOES NOT MEASURE 1" THEN DRAWING IS NOT TO SCALE

U.S.D.A. FOREST SERVICE – REGION 1
BEARTOOTH RANGER DISTRICT – CUSTER NATIONAL FOREST
RECONSTRUCTION OF WEST FORK ROCK CREEK ROAD #2071
PHASE IV
CROSS SECTIONS

GREAT WEST ENGINEERING
2030 11th AVENUE
HELENA, MT 59601
(406) 449-8627, FAX (406) 449-8631

Sheet No.
XS-34

F:\1-06148-USFS W FORK ROCK CREEK\CADD-06148\M551104\SHEETS\west_xs10.dwg 1/9/2007 1:24:39 PM MST

NOTE: ALL SLOPES PER TYPICAL SECTIONS UNLESS OTHERWISE LABELED.

AG-0355-S-09-0004

448+50

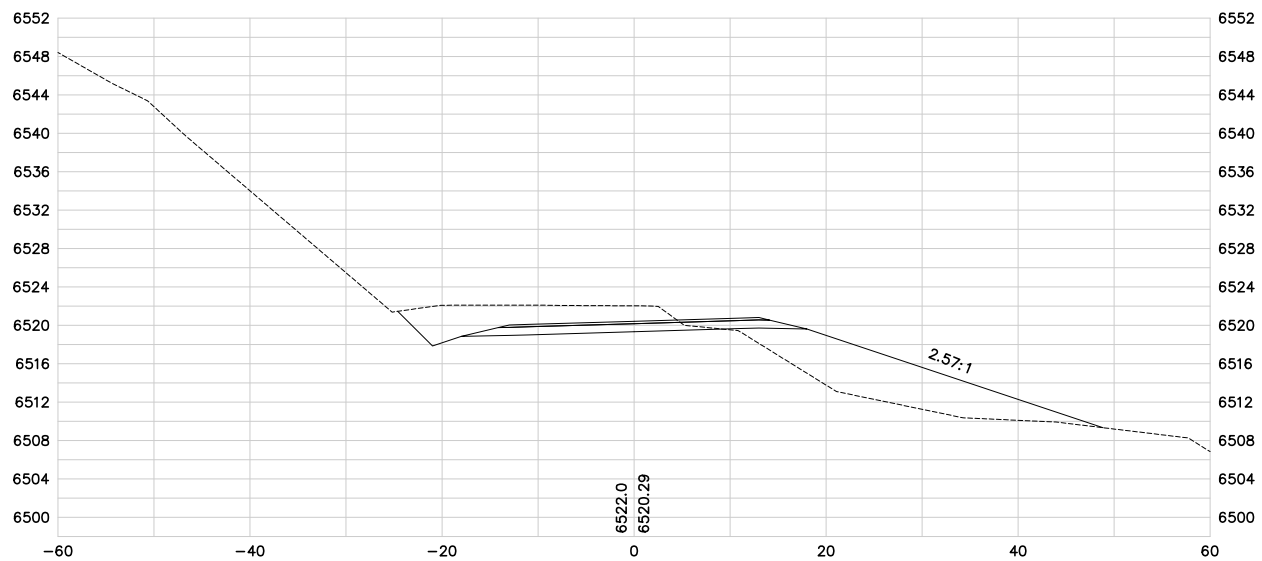

448+13

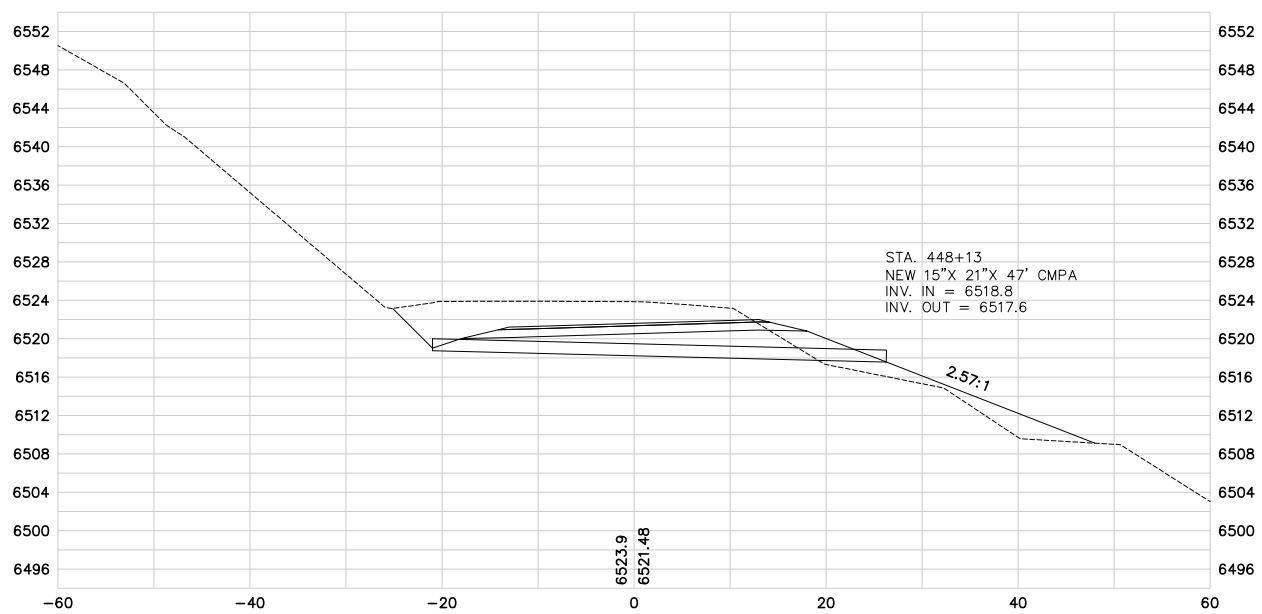

448+00

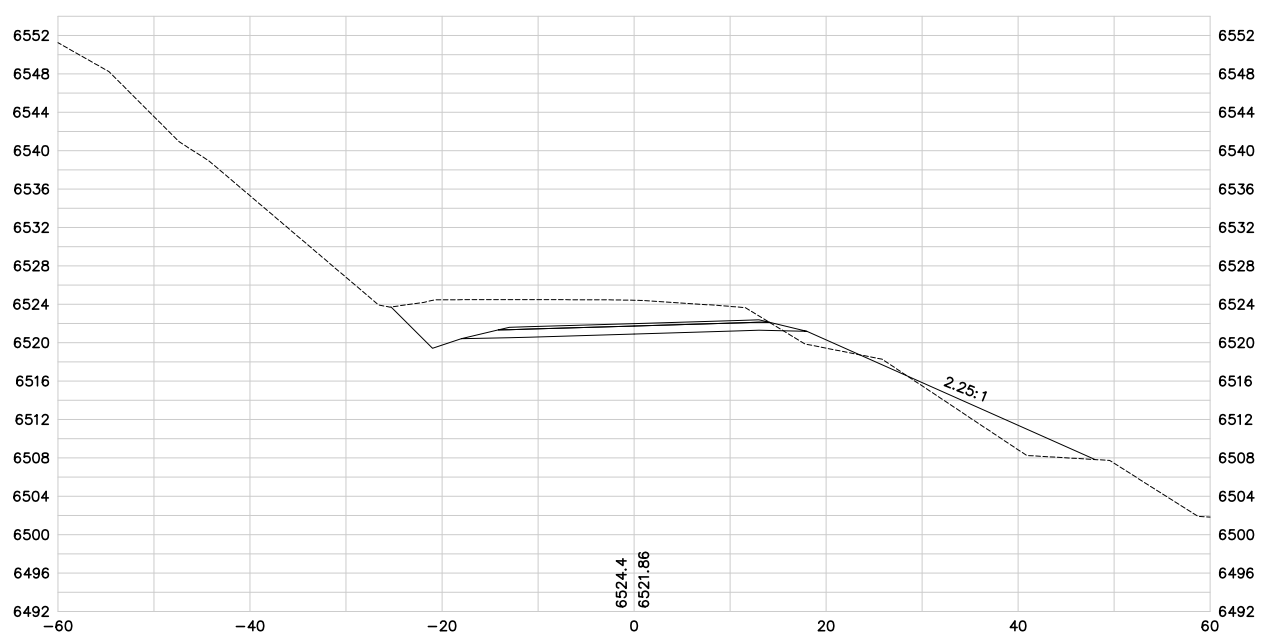

450+00

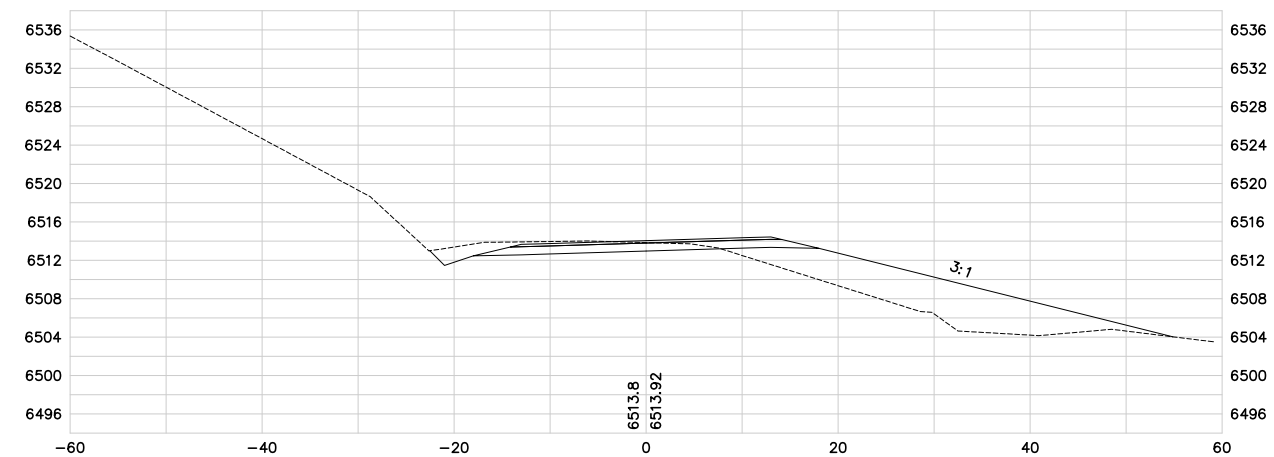

449+50

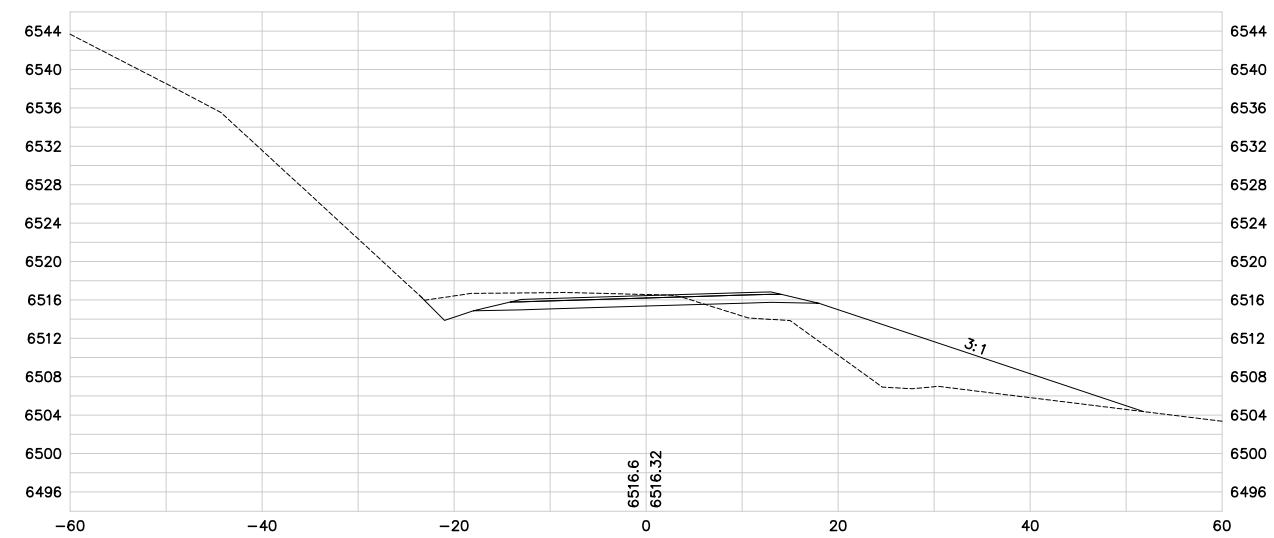

449+00

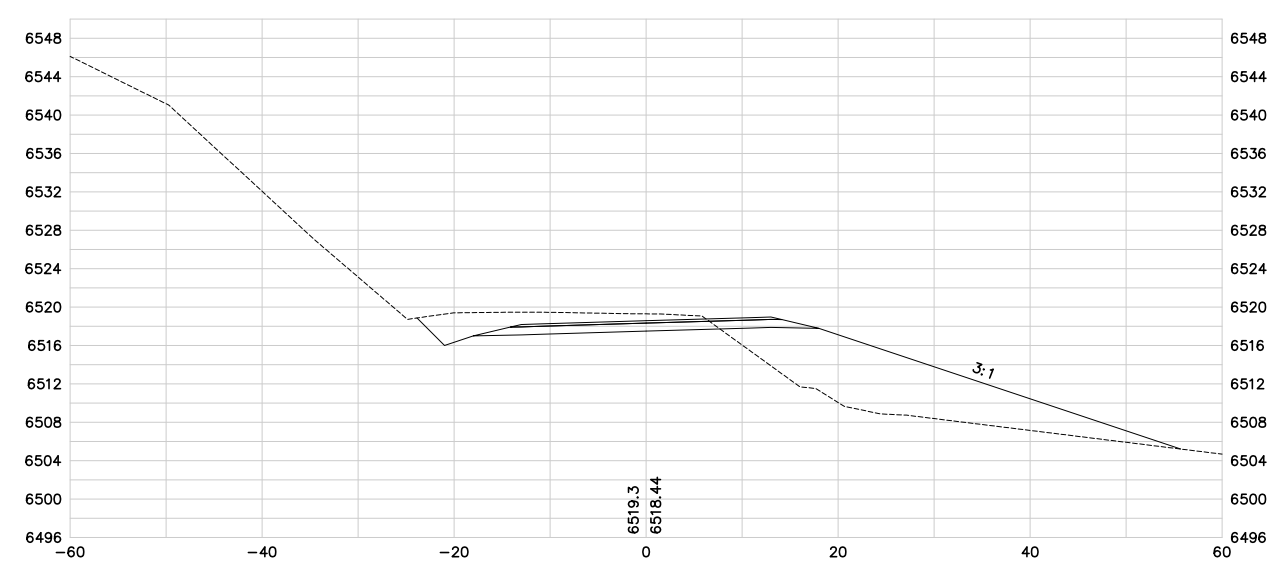

No.	Revision	By	Date
1	50% SUBMITTAL	WBL	6/23/06
2	95% SUBMITTAL	WBL	8/31/06
3	CONST. PLANS	WBL	11/10/06

WARNING
0 1 2
IF THIS BAR DOES NOT MEASURE 1" THEN DRAWING IS NOT TO SCALE

U.S.D.A. FOREST SERVICE – REGION 1
BEARTOOTH RANGER DISTRICT – CUSTER NATIONAL FOREST
RECONSTRUCTION OF WEST FORK ROCK CREEK ROAD #2071
PHASE IV
CROSS SECTIONS

GREAT WEST ENGINEERING
2030 11th AVENUE
HELENA, MT 59601
(406) 449-8627, FAX (406) 449-8631

GreatWest engineering

Sheet No.
XS-35

F:\1-06148-USFS W FORK ROCK CREEK\CADD-06148\M55110A\SHEETS\west_xs10.dwg 1/9/2007 1:24:39 PM MST

AG-0355-S-09-0004

NOTE: ALL SLOPES PER TYPICAL SECTIONS UNLESS OTHERWISE LABELED.

451+50

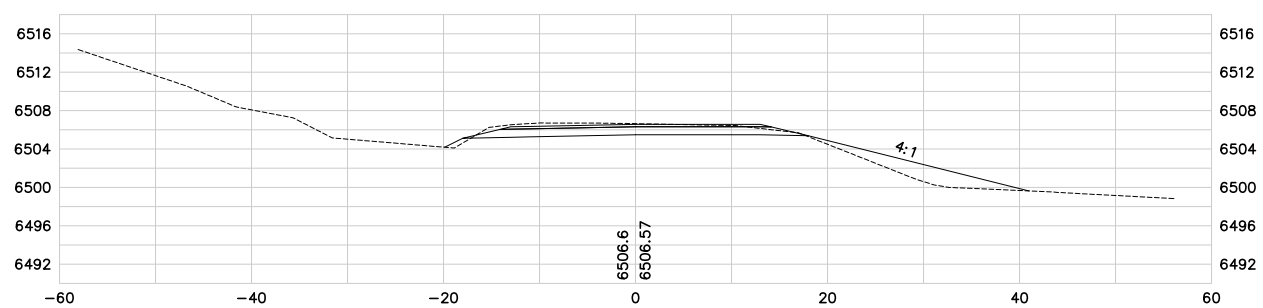

451+32

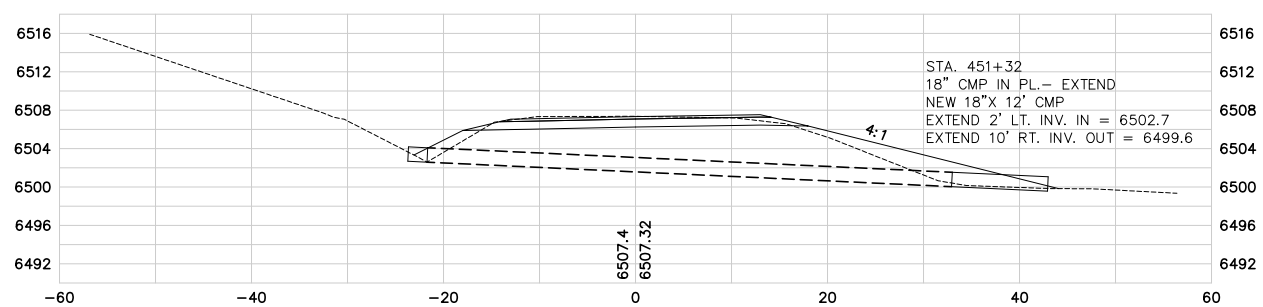

451+00

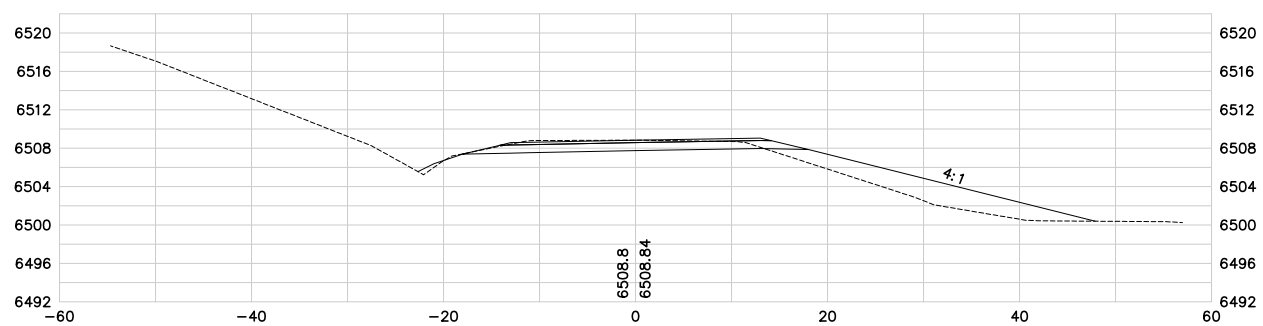

450+69.02

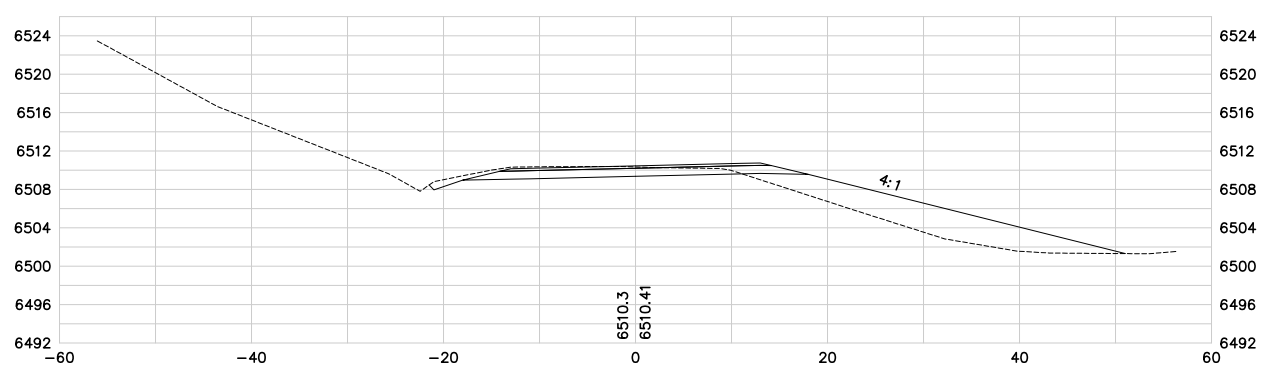

450+50

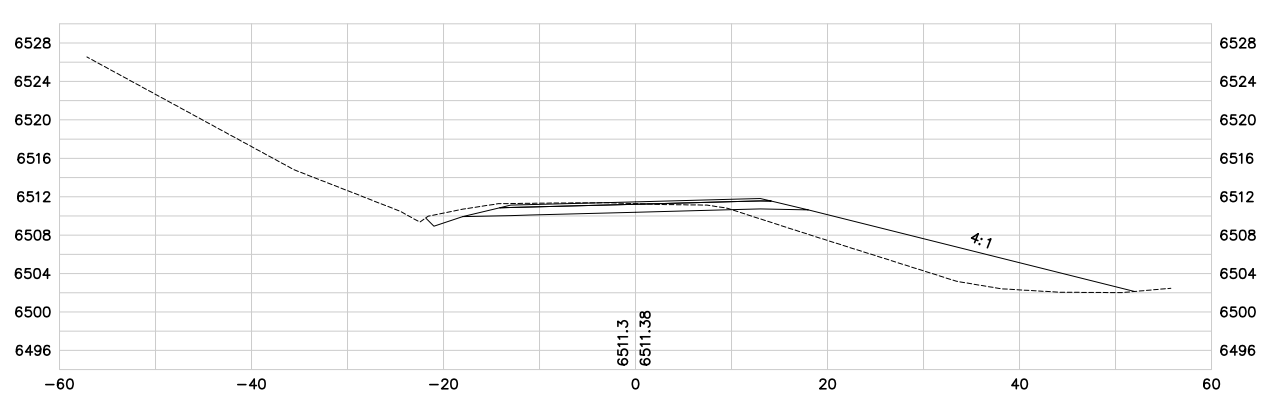

452+09.94

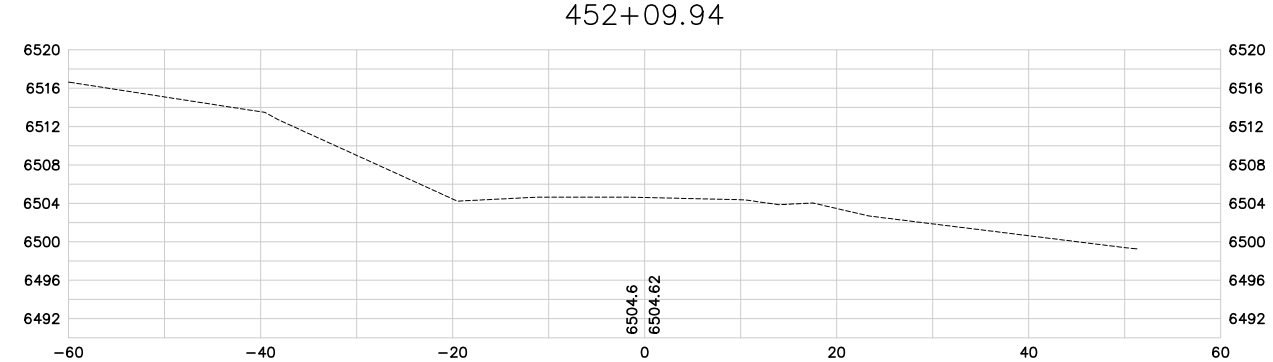

452+00

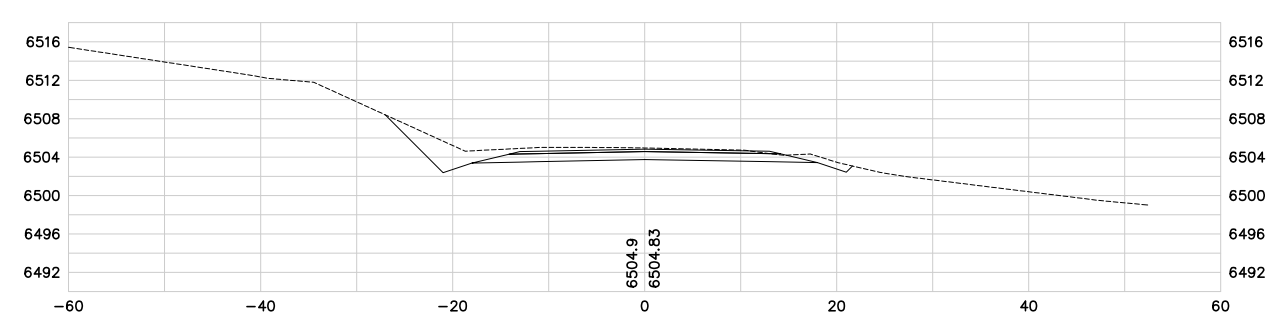

No.	Revision	By	Date
1	50% SUBMITTAL	WBL	6/23/06
2	95% SUBMITTAL	WBL	8/31/06
3	CONST. PLANS	WBL	11/10/06

WARNING
0 1 2
IF THIS BAR DOES NOT MEASURE 1" THEN DRAWING IS NOT TO SCALE

U.S.D.A. FOREST SERVICE – REGION 1
BEARTOOTH RANGER DISTRICT – CUSTER NATIONAL FOREST

RECONSTRUCTION OF WEST FORK ROCK CREEK ROAD #2071
PHASE IV
CROSS SECTIONS

GREAT WEST ENGINEERING
2030 11th AVENUE
HELENA, MT 59601
(406) 449-8627, FAX (406) 449-8631

Sheet No.
XS–36

F:\1-06148-USFS W FORK ROCK CREEK\CADD-06148\M551104\SHEETS\west_xs10.dwg 1/9/2007 1:24:39 PM MST