STATE	PROJECT	SHEET NUMBER
MT	NPS ERFO 2007(1)-45(5)	A.1

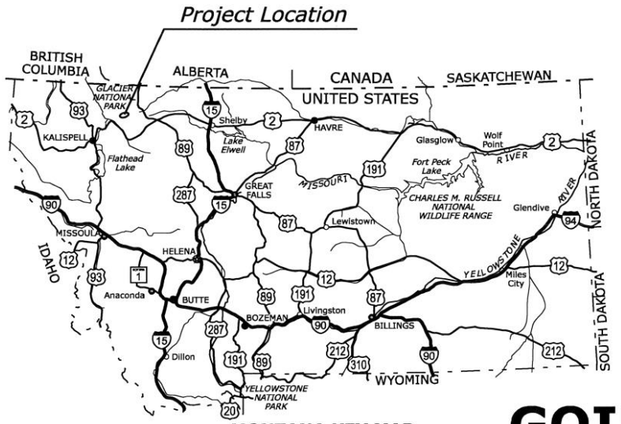

MONTANA KEY MAP

U. S. DEPARTMENT OF THE INTERIOR
NATIONAL PARK SERVICE
GLACIER NATIONAL PARK

PLANS FOR PROPOSED PROJECT

MT NPS ERFO 2007(1)-45(5)
PMIS PKG. NO. 90959

GOING-TO-THE-SUN ROAD REHABILITATION
MP 23.3 SLOPE REPAIR

FLATHEAD COUNTY
MONTANA

LENGTH 0.091 MILES

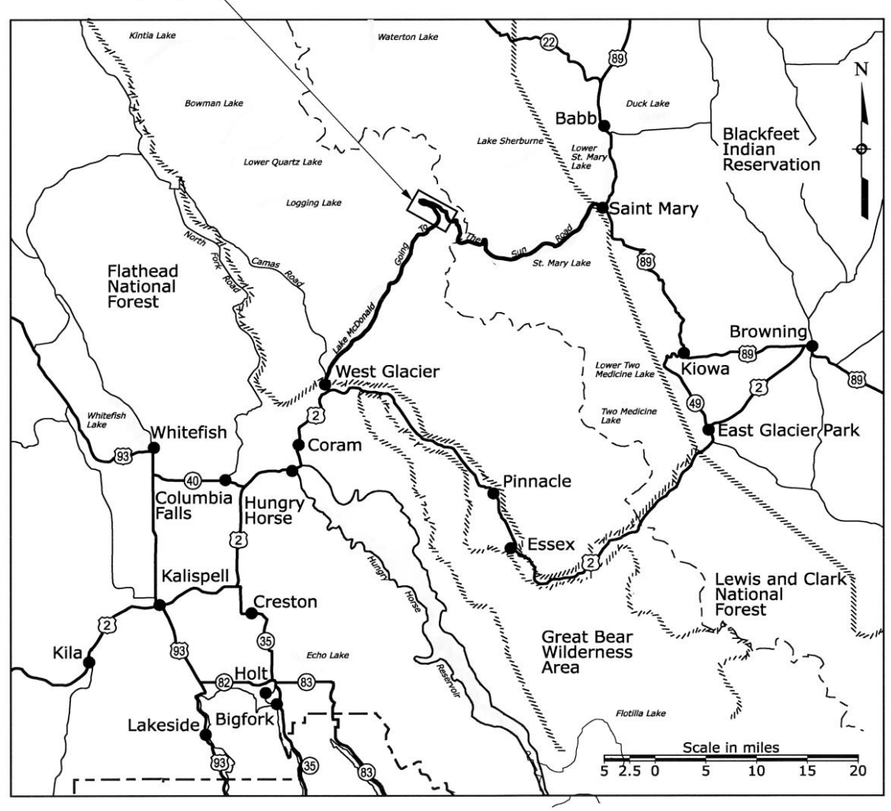

TYPE OF CONSTRUCTION:

Grading, pavement, base, drainage, and structures

DESIGN DESIGNATION:

SADT 2008	*3500*
SADT 2028	*5100*
V	*25 MPH*
e (max)	*8%*

SPECIFICATION:

Standard Specifications for Construction of Roads and Bridges on Federal Highway Projects, FP-03 US Customary Units

FEDERAL LANDS HIGHWAY
COMMITMENT TO EXCELLENCE

PLANS PREPARED BY
U.S. DEPARTMENT OF TRANSPORTATION
FEDERAL HIGHWAY ADMINISTRATION
WESTERN FEDERAL LANDS HIGHWAY DIVISION
VANCOUVER, WASHINGTON

NATIONAL PARK SERVICE
Department of the Interior

WORLD HERITAGE SITE

See Sheet A.2 for Index to Sheets.

Preliminary

70% REVIEW

RECOMMENDED:

_____ DATE _____
Director, Project Delivery,
Western Federal Lands Highway Division

APPROVED:

_____ DATE _____
Superintendent,
Glacier National Park

PMIS Pkg. No. 90959 NPS Drwg. No. 117/41956

C:\Myfiles\PW_Production\LLTuttle\dms05295\ERFO_45_5_aa.dgn [US_Int2D] 09-NOV-2007 9:24AM Designed by: K. Austin 5/2005 Checked by: --/---

STATE	PROJECT	SHEET NUMBER
MT	NPS ERFO 2007(1)-45(5)	A.4

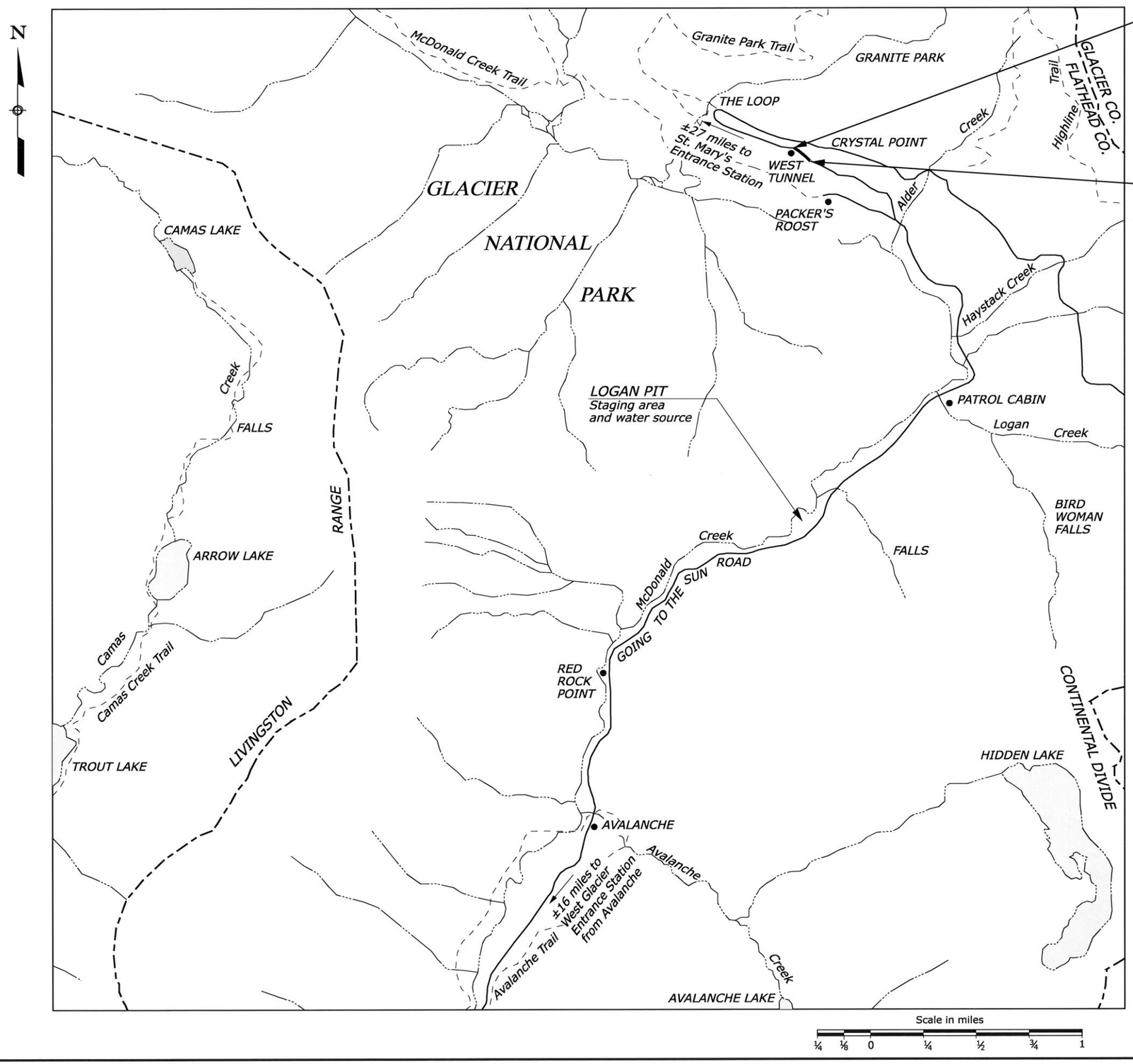

END PROJECT
MT NPS ERFO 2007(1)-45(5)
1227+78

BEGIN PROJECT
MT NPS ERFO 2007(1)-45(5)
1223+00

Preliminary

PMIS Pkg. No. 90959 NPS Drwg. No. 117/41956

VICINITY MAP

C:\Myfiles\PW_Production\LLTuttle\dms05295\ERFO_45_5_ad.dgn [US_Int2D] | 09-NOV-2007 9:33AM | Designed by: K. Austin | 5/2005 | Checked by: --/---

STATE	PROJECT	SHEET NUMBER
MT	NPS ERFO 2007(1)-45(5)	C.2

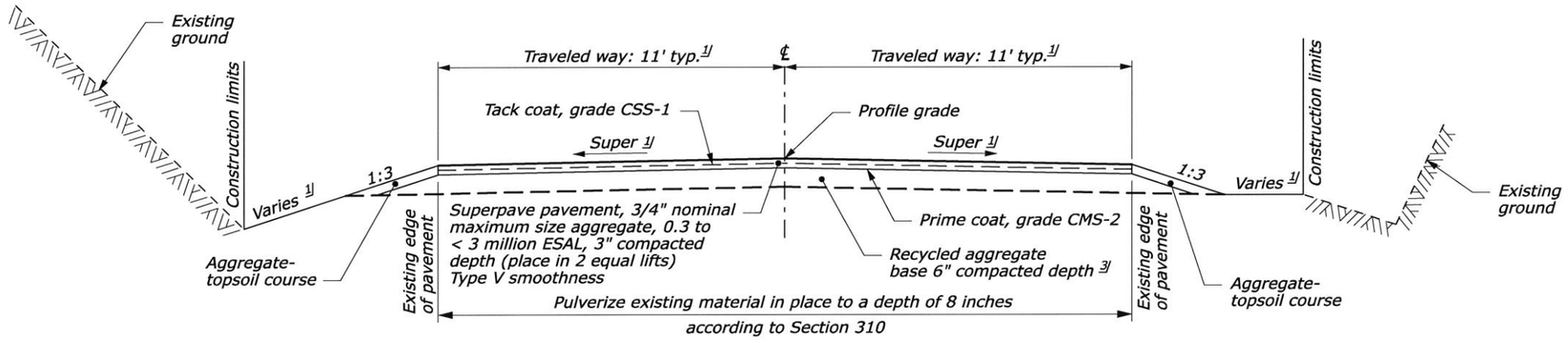

RECYCLED-IN-PLACE MAINLINE TYPICAL SECTION GOING TO THE SUN ROAD

1223+00 to 1227+78

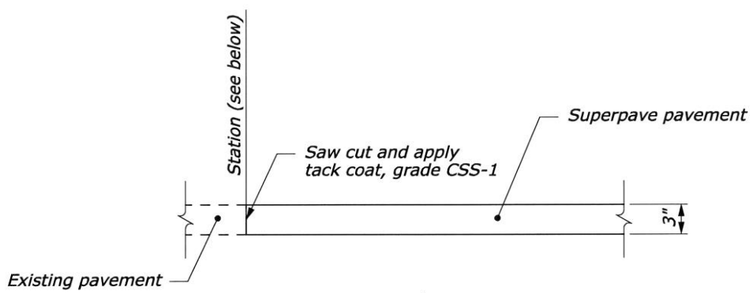

PAVEMENT CONNECTION DETAIL

1223+00
1227+78

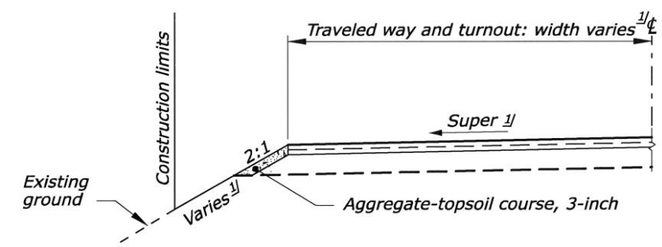

2:1 AGGREGATE-TOPSOIL SHOULDER SECTION 2/

1226+65 to 1226+75 LT

Preliminary

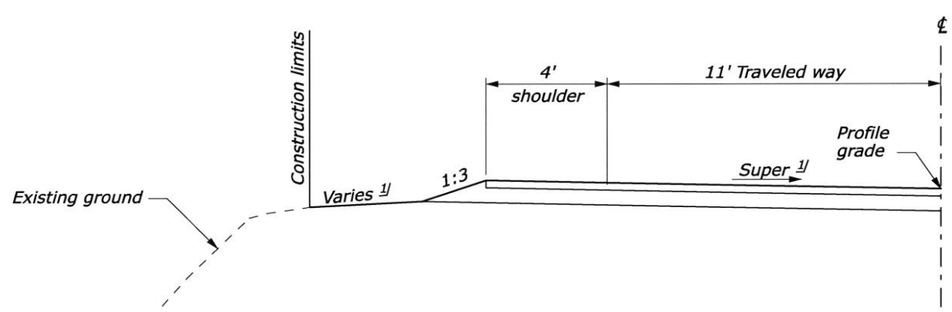

WIDENED PAVEMENT SECTION 2/

1224+74.06 to 1227+78 LT

NO SCALE

NOTE:

1. *See Sheet X.X for turnout locations.*

FOOTNOTE:

1/ *Construct as shown in the Staking Report Data Listing (See FAR 52.236-4).*

2/ *See Mainline Typical Section for pavement layer information.*

3/ *Supplement with roadway-aggregate, method 1 according to Section 310.*

PMIS Pkg. No. 90959 NPS Drwg. No. 117/41956

ROADWAY TYPICAL SECTIONS

C:\Myfiles\PW_Production\LLTuttle\gms05297\ERFO_45_5_cb.dgn [US_Int2D] 09-NOV-2007 8:54AM Designed by: K. Austin --/---- Checked by: --/----

STATE	PROJECT	SHEET NUMBER
MT	NPS ERFO 2007(1)-45(5)	1

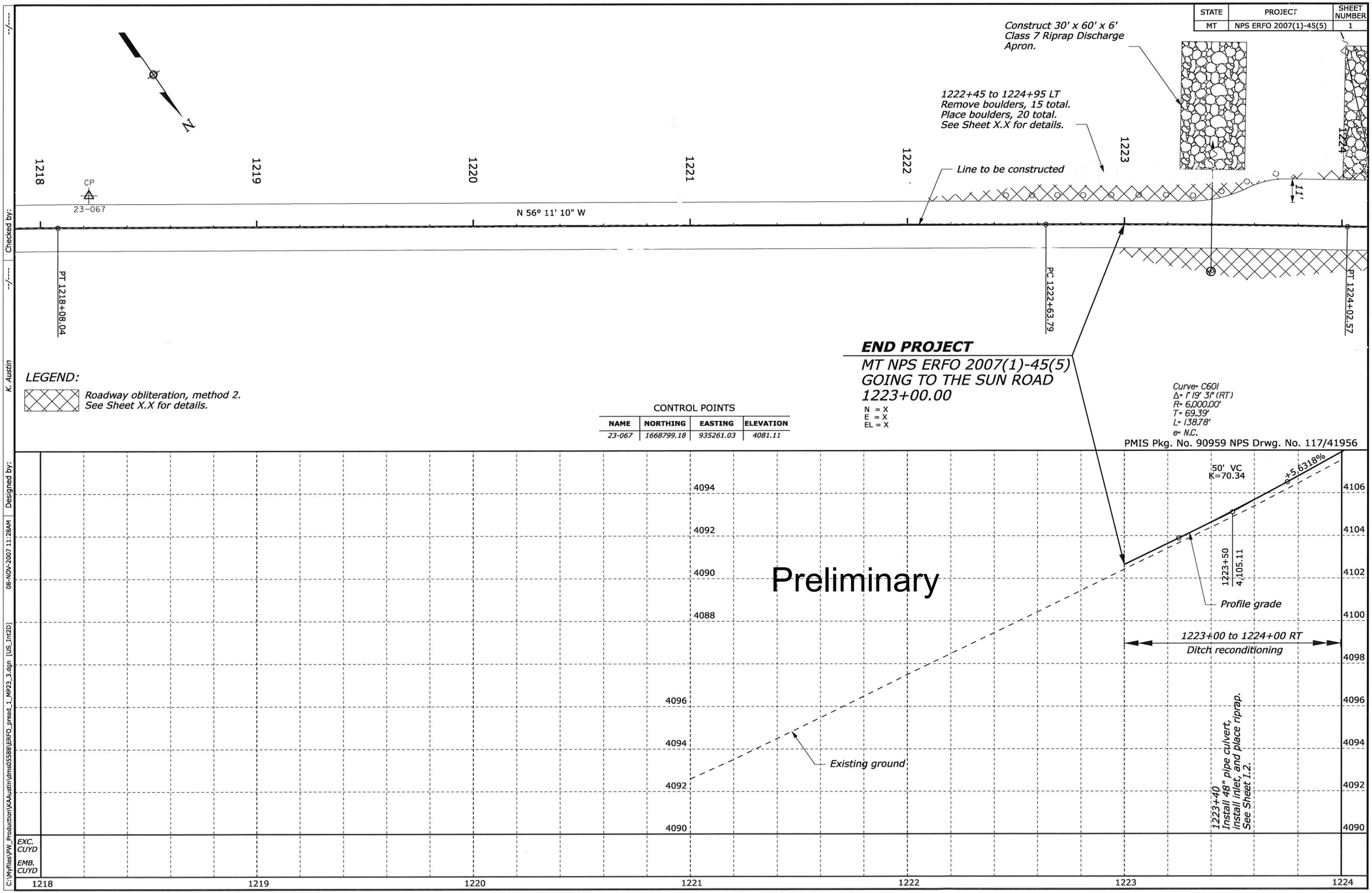

Preliminary

C:\Wyfiles\PW_Production\KAAustin\dms05588\ERFO_pread_1_MP23_3.dgn [US_Int2D] 08-NOV-2007 11:28AM Designed by: K. Austin Checked by: --/---

STATE	PROJECT	SHEET NUMBER
MT	NPS ERFO 2007(1)-45(5)	2

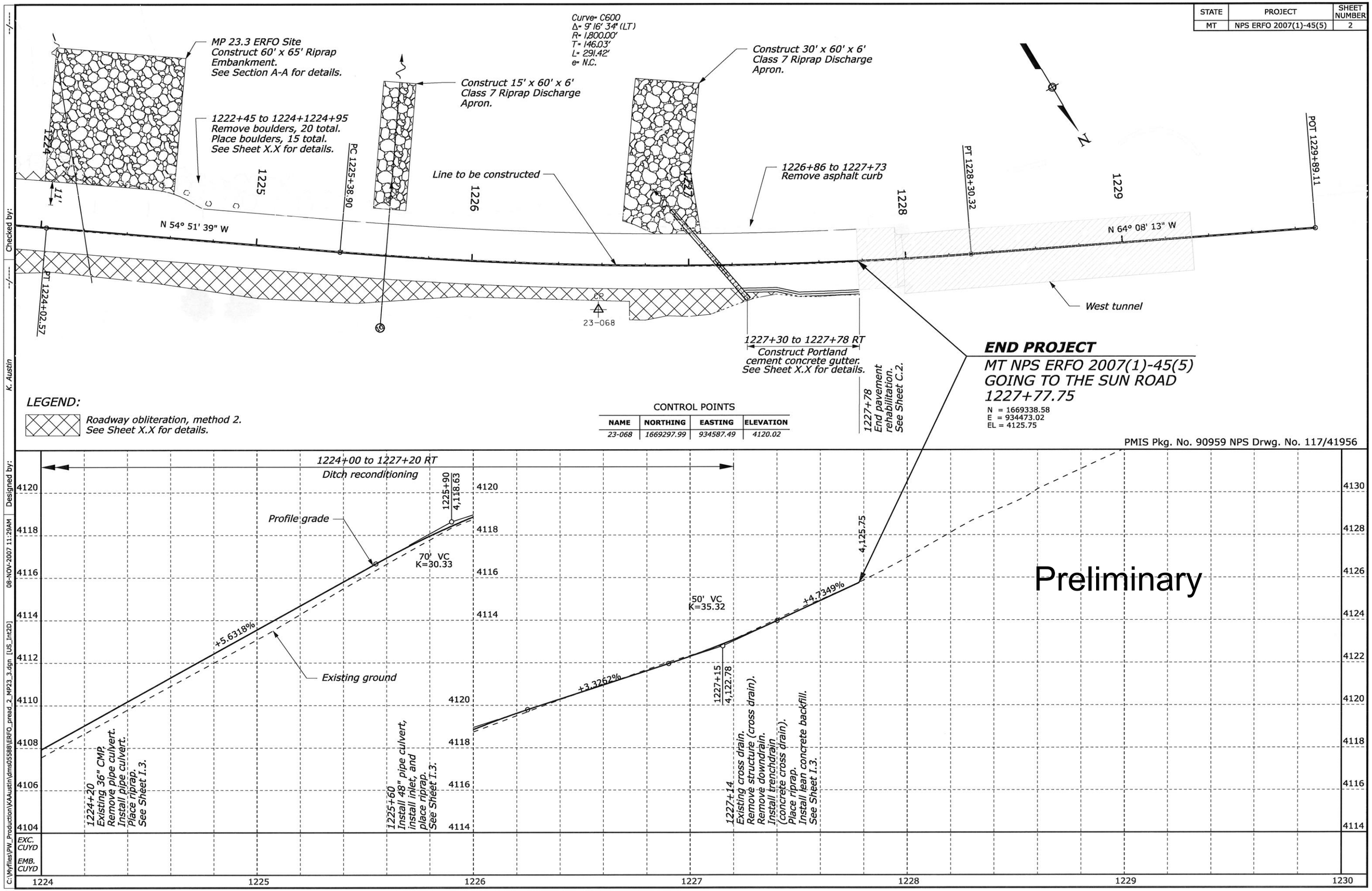

MT NPS ERFO 2007(1)-45(5)
MP 23.3 Slope Repair
11/6/2007
Sheet15

06-NOV-2007 4:40PM

IP_PWP:dms02194\Layout_23_3_ERFO_landscape.dgn [US_Int2D]

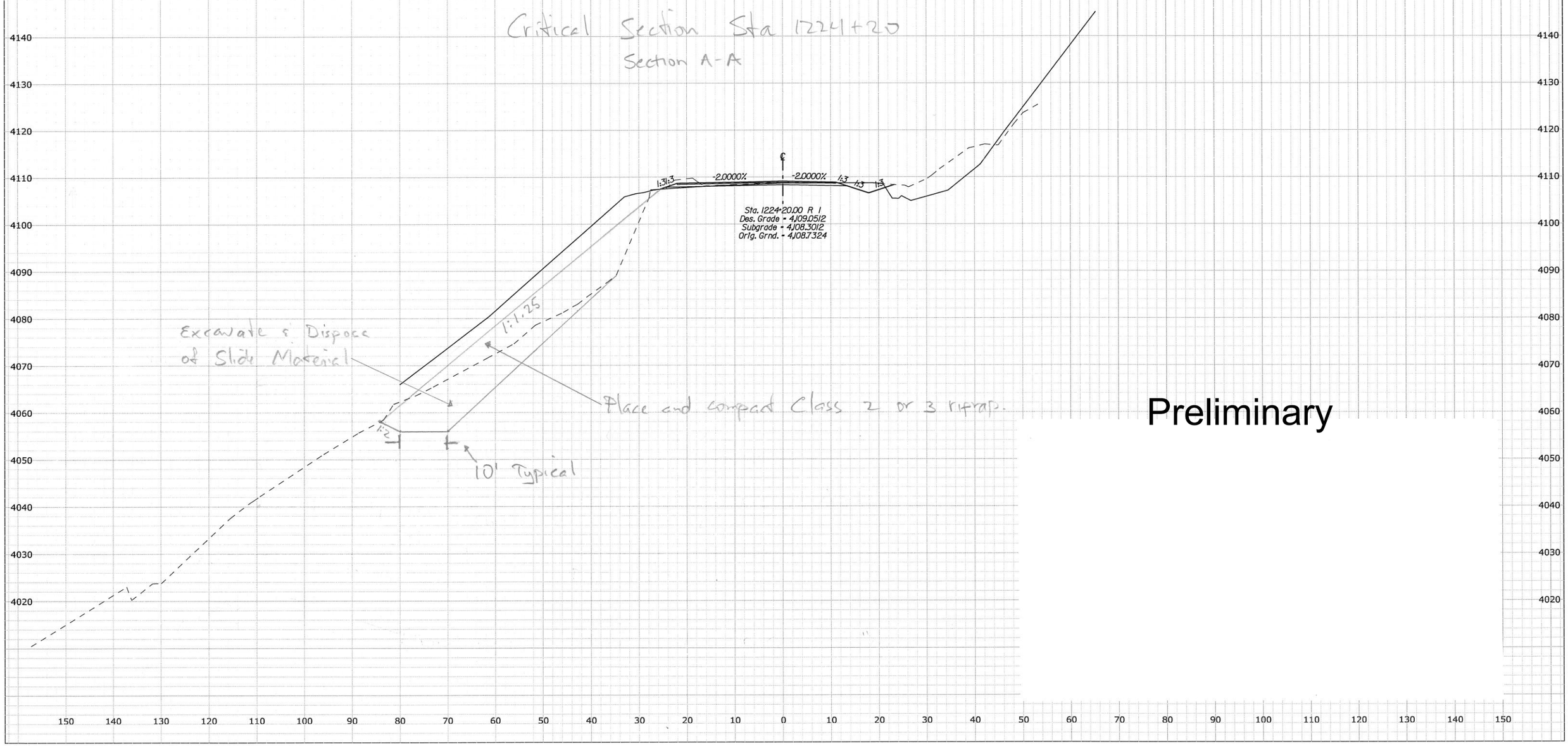

Preliminary