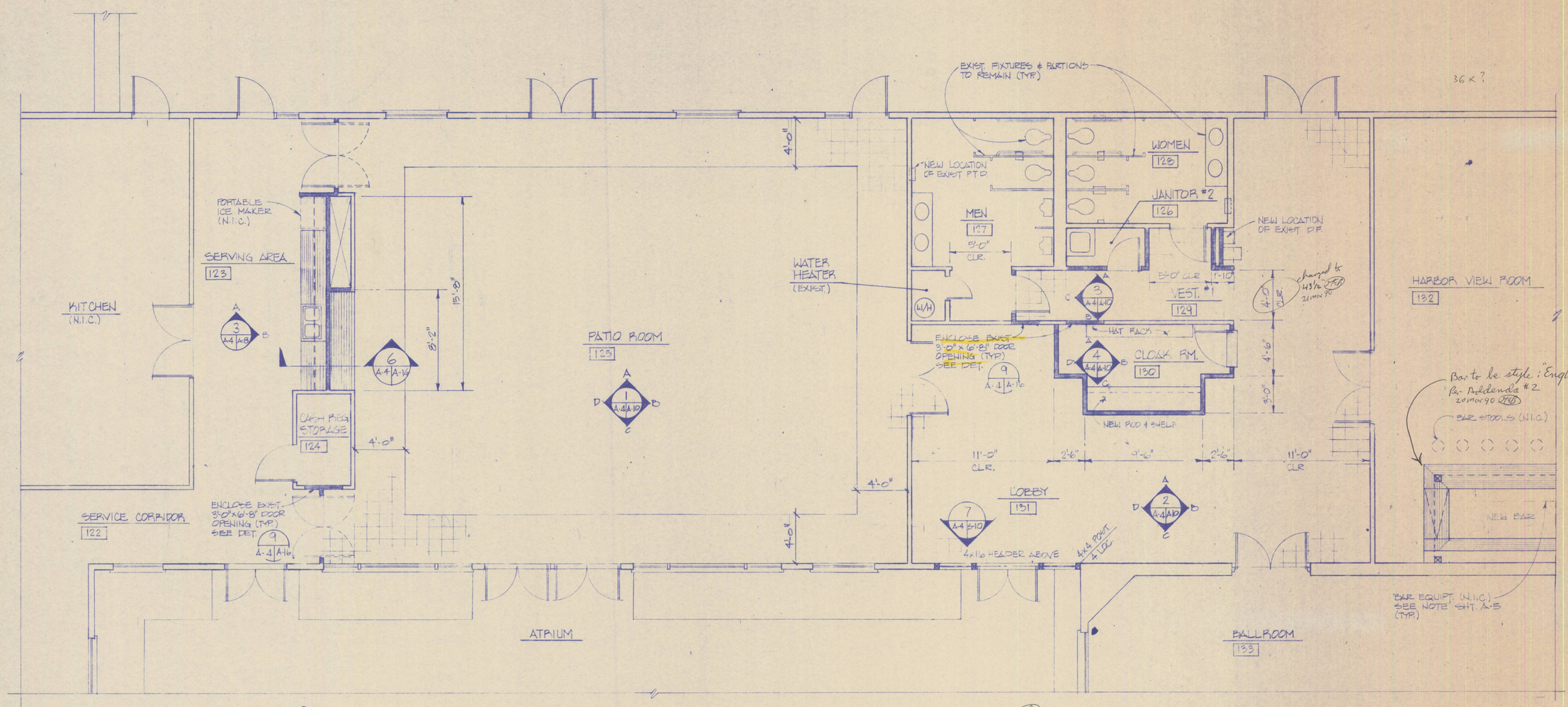

1 ENLARGED FLOOR PLAN

SCALE: 1/4" = 1'-0"

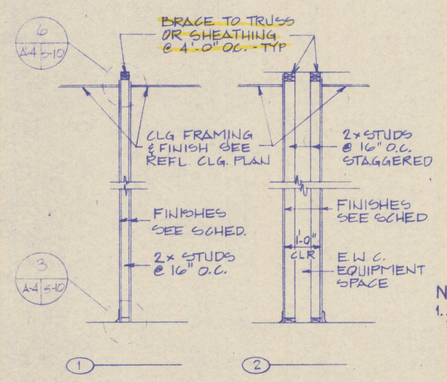

2 PARTITION TYPES

N.T.S.

NOTES:

1. ALL OFFSET & BUMPER STRIP THRESHOLDS SHALL HAVE SLOPED EDGE AND SHALL BE APPROVED FOR USE BY THE HANDICAPPED
2. ALL THRESHOLDS SHALL BE BRONZE ANOD. ALUM. FIN.

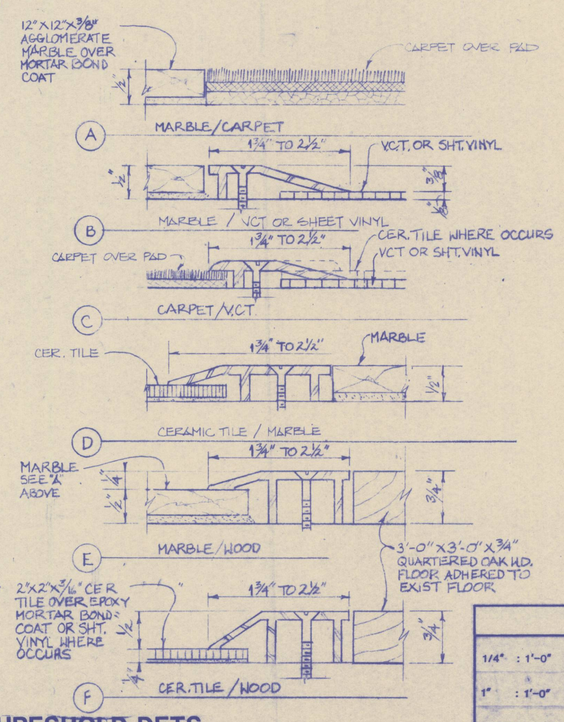

3 TYP. THRESHOLD DETS.

FULL SCALE

Deleted Per Addenda #1. 2 Mar 90

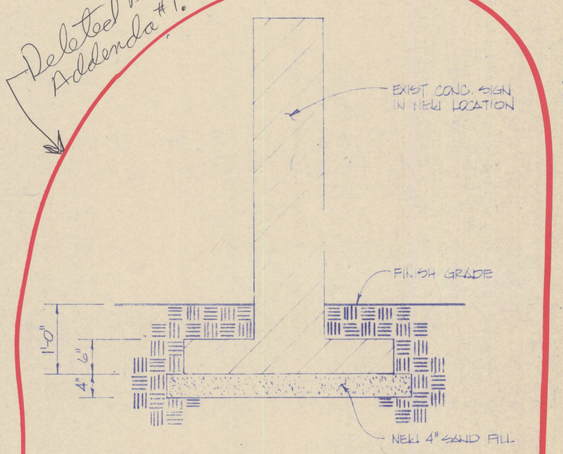

EXCAVATE 1'0" BELOW THE ORIGINAL GROUND SURFACE. ALL DELEIOUS MATERIAL IS TO BE REMOVED & DISPOSED OF. THE BASE SOIL IS TO BE UNDISTURBED & HAVE A MINIUM COMPACTION OF 90%. IF THE BASE SOIL IS DISTURBED THE DISTURBED SOIL IS TO BE REMOVED TO A MAXIUM OF 24" BELOW THE ORIGINAL GROUND LEVEL & BACKFILLED WITH A SAND/GRAVEL MIX COMPACTED TO A MINIUM OF 90%.

4 DETAIL (EXIST. SIGN AT NEW LOCATION)

SCALE: 1" = 1'-0"

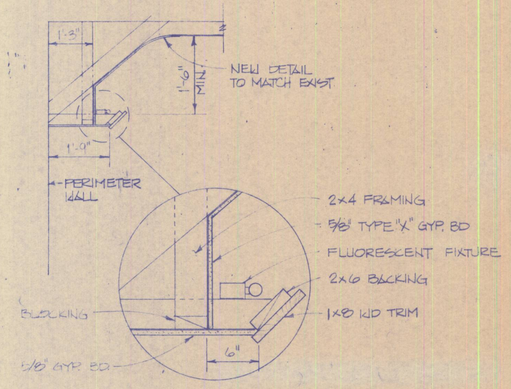

5 LOBBY LIGHT COVE DETAIL

SCALE: 1 1/2" = 1'-0"

REVISION NO.	DATE	DESCRIPTION	AGENCY	BY

Pan Am World Services, Inc.

UNITED STATES AIR FORCE
HQ 6592d SUPPORT GROUP (AFSC)
LOS ANGELES AIR FORCE BASE

DESIGNED BY JR
DRAWN BY
CHECKED BY
SUBMITTED BY DATE

RENOVATE BUILDING 403 COMMUNITY CENTER
LAO 89-1028
FORT MacARTHUR, CALIFORNIA
LOS ANGELES AIR FORCE BASE
ENLARGED FLOOR PLANS

APPROVED: USING AGENCY DATE; BASE CIVIL ENGINEER

SPECIFICATION NO. 6592 / DE 9010289
DATE 10/16/89 SCALE 1/4" = 1'-0"
DRAWING NUMBER 00403-5010289 (ATCH. 3) A-4
SHEET 10 OF 48

GRAPHIC SCALE
1/4" : 1'-0" — 4' 2' 0' 4' 8'
1" : 1'-0" — 12" 9" 6" 3" 0 1' 2'
1 1/2" : 1'-0" — 12" 9" 6" 3" 0' 1'
FULL SCALE — 1" 1/2" 0 1" 2"

COORDINATED:

	DATE
MANAGER ENGINEER	
SECURITY	
SAFETY DIVISION	
CHIEF FIRE PROTECTION	
COMMUNICATIONS ENGINEER	
BIOENVIRONMENTAL ENGINEER	