FOR OFFICIAL USE ONLY

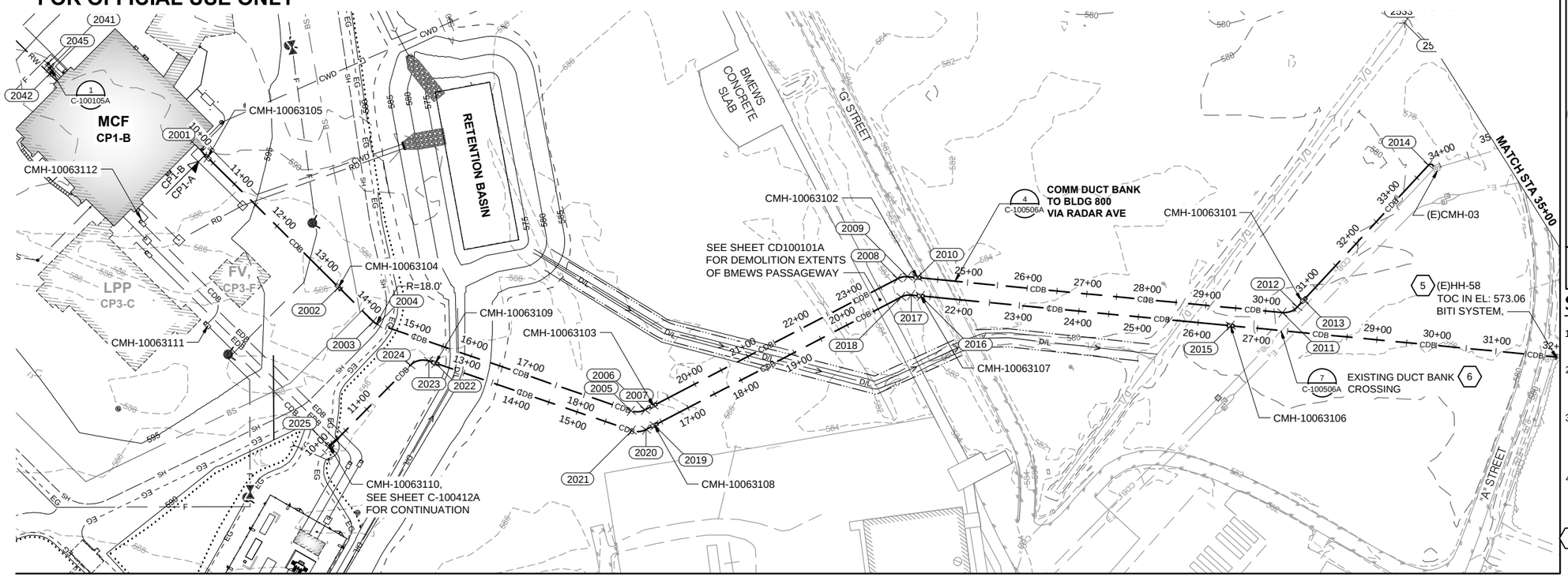

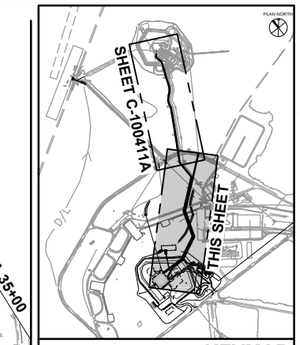

KEYMAP

SHEET NOTES:

1. DUCT BANK RADII 30' UNLESS OTHERWISE SHOWN ON PLAN.
2. FOR CIVIL NOTES, LEGEND, AND ABBREVIATIONS, SEE SHEET G-100004A.
3. PROFILE FOR SOUTHERN COMM DUCT BANK IS NOT SHOWN IN PROFILE. USE INVERTS IN PLAN VIEW TO CONSTRUCT.
4. AC PAVEMENT REMOVAL FOR COMM DUCT BANKS TO BLDG 800; REPLACE ROAD SURFACE WITH AGGREGATE SURFACE COURSE.

5 CONTRACTOR TO FIELD VERIFY CROSSING ELEVATION AND PROVIDE TO ENGINEER PRIOR TO CONSTRUCTION OF COMM MANHOLES.

6 CONTRACTOR TO RECORD, FIELD VERIFY: (E) CDB TOP EL: 576.5
CDB TOC EL: 577.7
(E) EDB TOP EL: 576.1
CDB TOC EL: 577.3

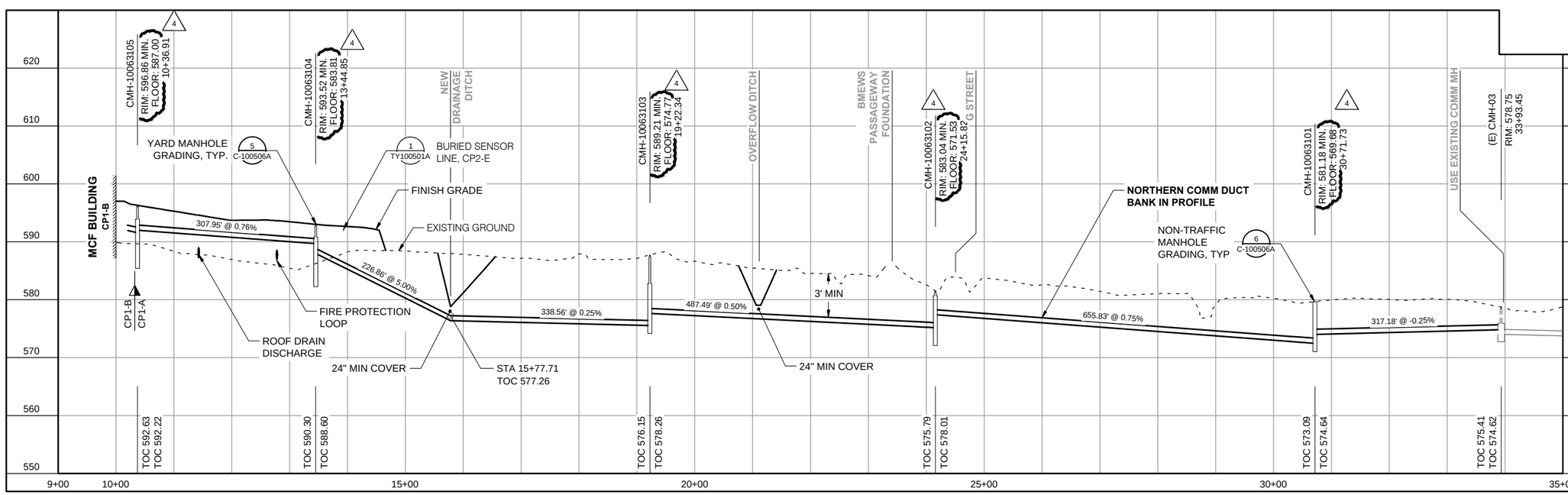

1 NORTHERN COMM DUCT BANK PROFILE TO CMH-03

US Army Corps of Engineers ®
Alaska District

CONTRACT NO.			
CONTRACTOR			
CITY	STATE		
Recommended:	Approved:	Date:	
		REGULATIVE ENGINEER	
		PRIME CONTRACTOR	

Sym.	Action	Description	Date	Approval
4	AM#4	MANHOLE ELEVATIONS	12/16	JCA

Date: 2016.11.18
Dwg Scale: AS NOTED
Plot Scale: 1:1
File: clr_lrdr_c-10040na
Drawing #: AF-141-391-01

Designed: KAB
Drawn: RJP
Reviewed: DBA
Submitted: SMT

W911KB-17-R-0010
MDA657
CLR039a

U.S. ARMY ENGINEER DISTRICT
CORPS OF ENGINEERS
ANCHORAGE, ALASKA

PCL ACI, ENGINEERS
2700 GAMBELL ST. SUITE 500
ANCHORAGE, ALASKA 99503
AAC-0017-4-0000, AK-0000-0005

NOT FOR CONSTRUCTION

CLEAR AFS, ALASKA
LONG RANGE DISCRIMINATION RADAR
CONSTRUCTION PACKAGE 1 - VOLUME 1
COMMUNICATION LINE BUILDING 800 TO MCF PLAN & PROFILE
(1 OF 2)

STATE OF ALASKA 49TH
KAREN ANN BRADY
11/18/2016
CE 11523
REGISTERED PROFESSIONAL ENGINEER

Reference number:
C-100410A

AM#4

Drawing P:\2015\15021AN-LRDR_RIM-IDIQ\C\Construction Project (CP) Docs\CP-1\clr_lrdr_c-10040na.dwg last saved on 12/14/2015 12:19 PM was plotted by Judy Anunciacion on 12/21/2016 8:02 AM