LONG LEAF PLANTING AREA VICINITY MAP

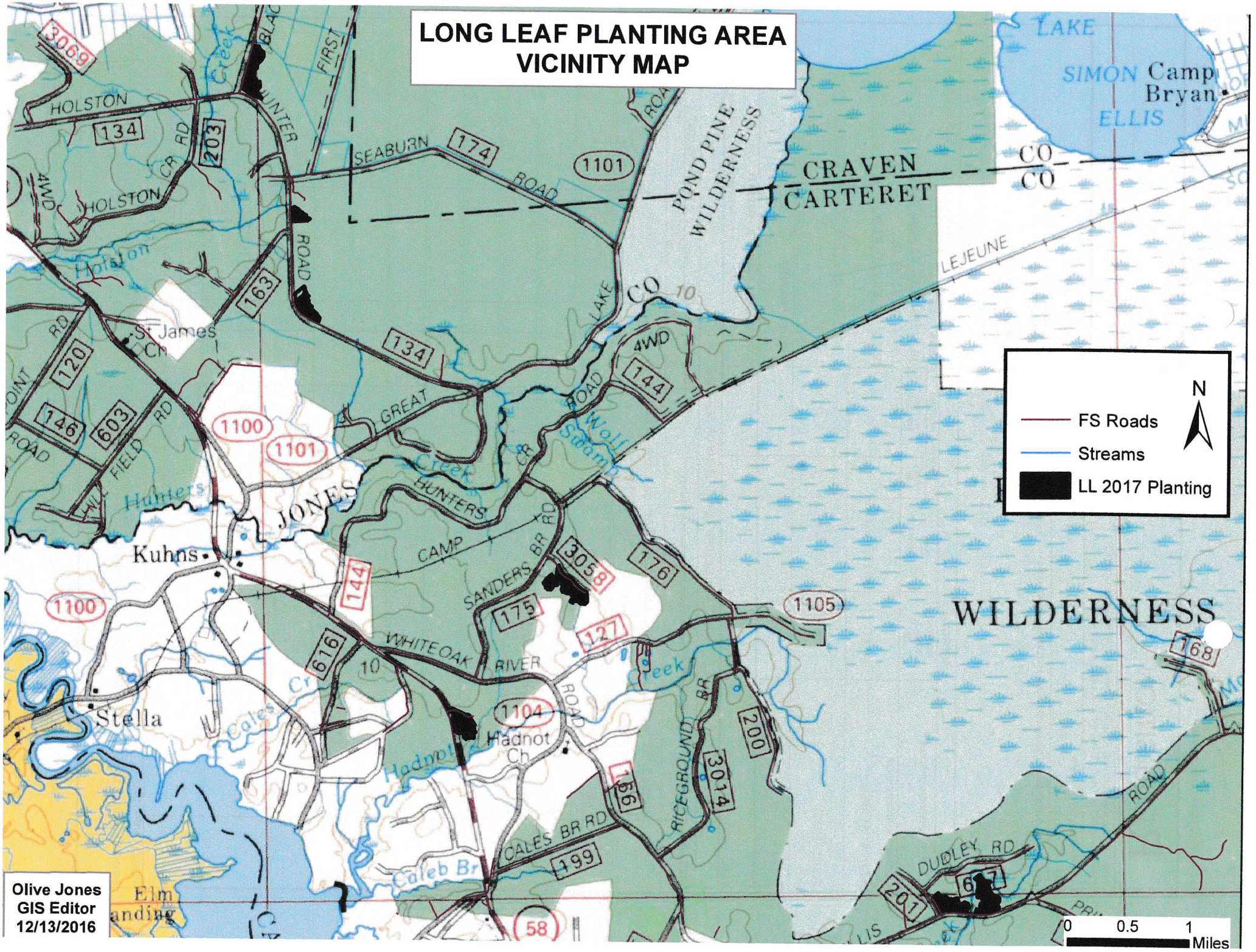

Olive Jones
GIS Editor
12/13/2016

0 0.5 1 Miles

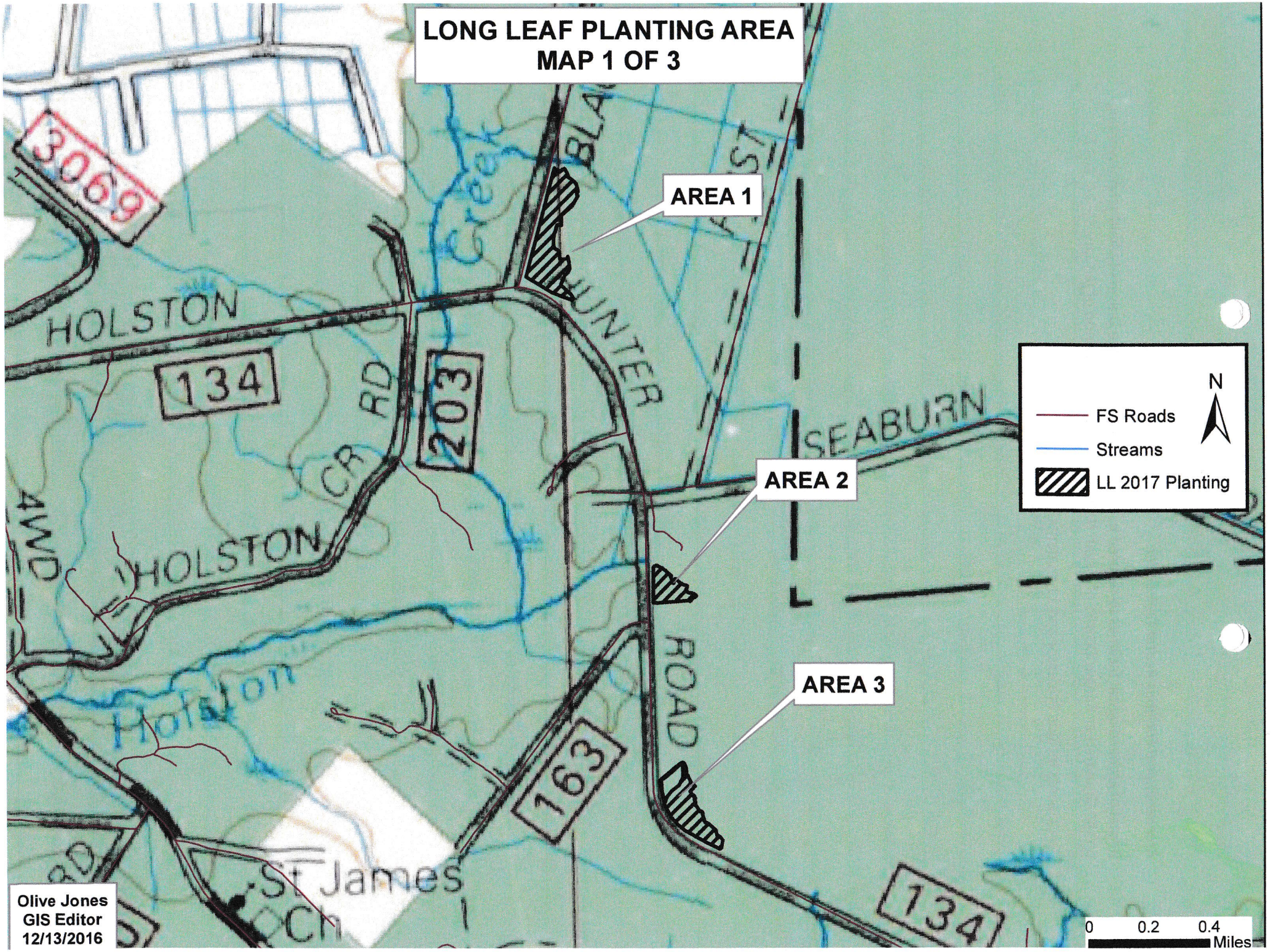
LONG LEAF PLANTING AREA
MAP 1 OF 3
AREA 1
AREA 2
AREA 3
FS Roads
Streams
LL 2017 Planting
N
0 0.2 0.4
Miles
3069
HOLSTON
134
203
CR RD
HUNTER
SEABURN
HOLSTON
4WD
ROAD
163
St James
134
Olive Jones
GIS Editor
12/13/2016

LONG LEAF PLANTING AREA
MAP 3 OF 3

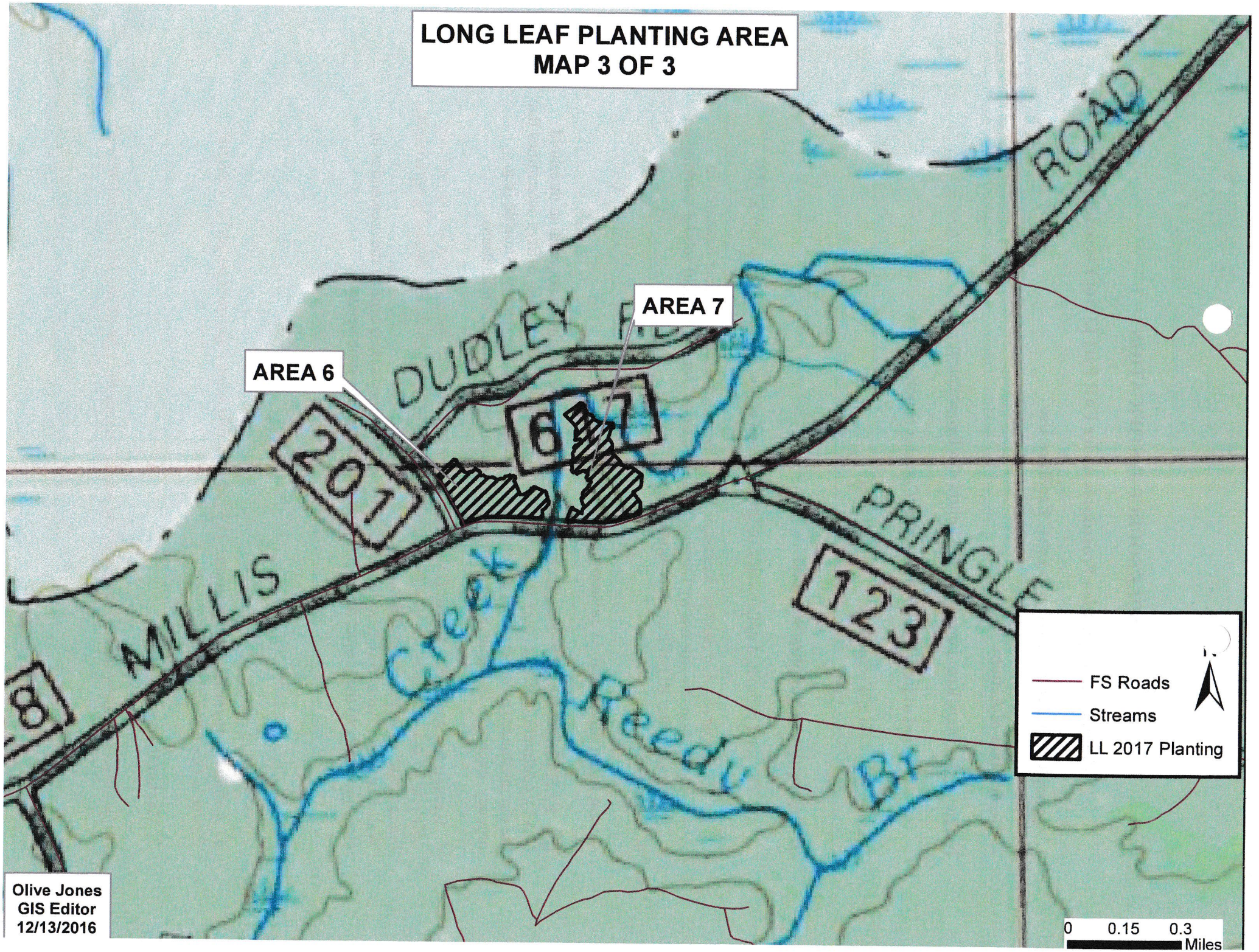

Olive Jones
GIS Editor
12/13/2016

LONG LEAF PLANTING AREA
MAP 2 OF 3

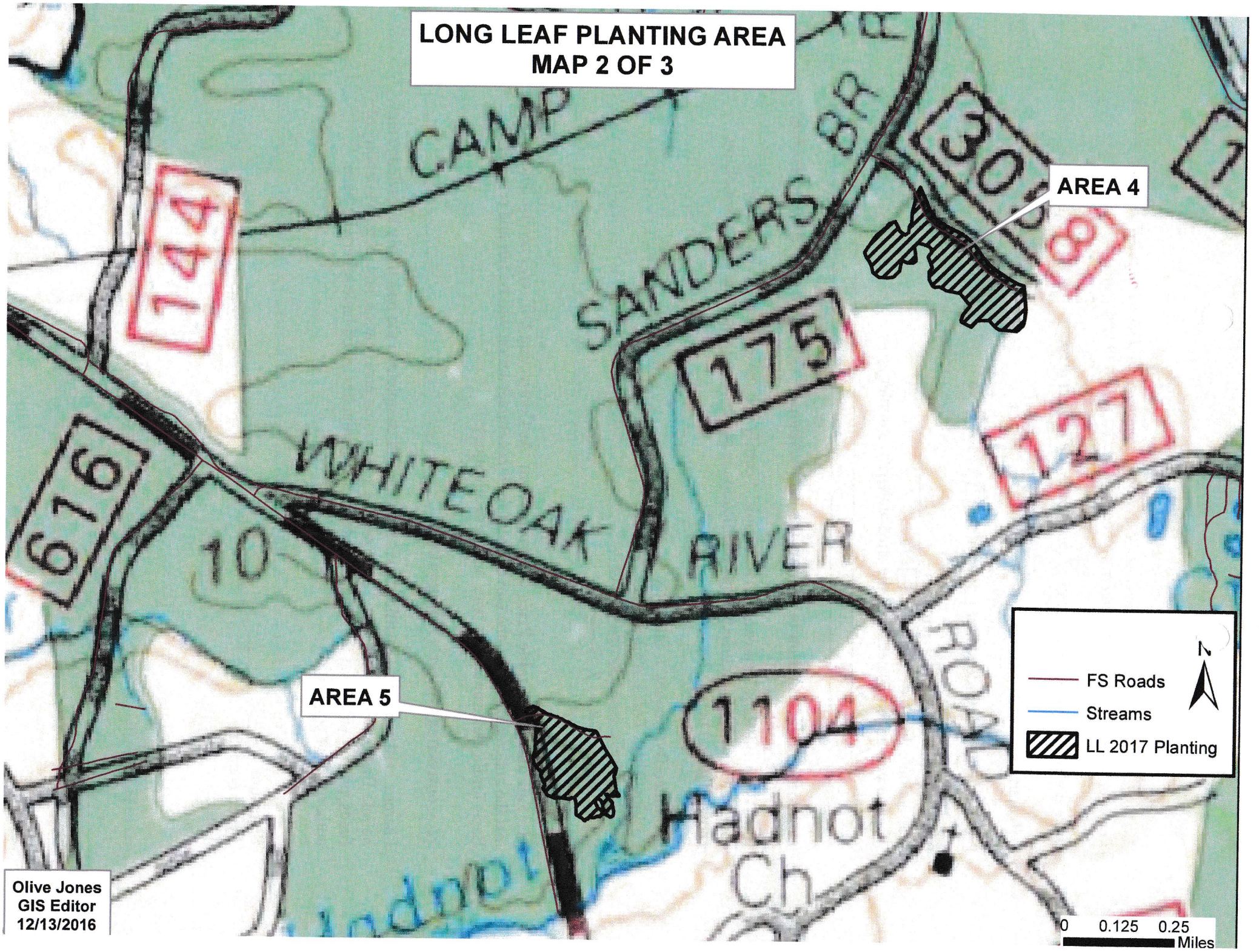

Olive Jones
GIS Editor
12/13/2016