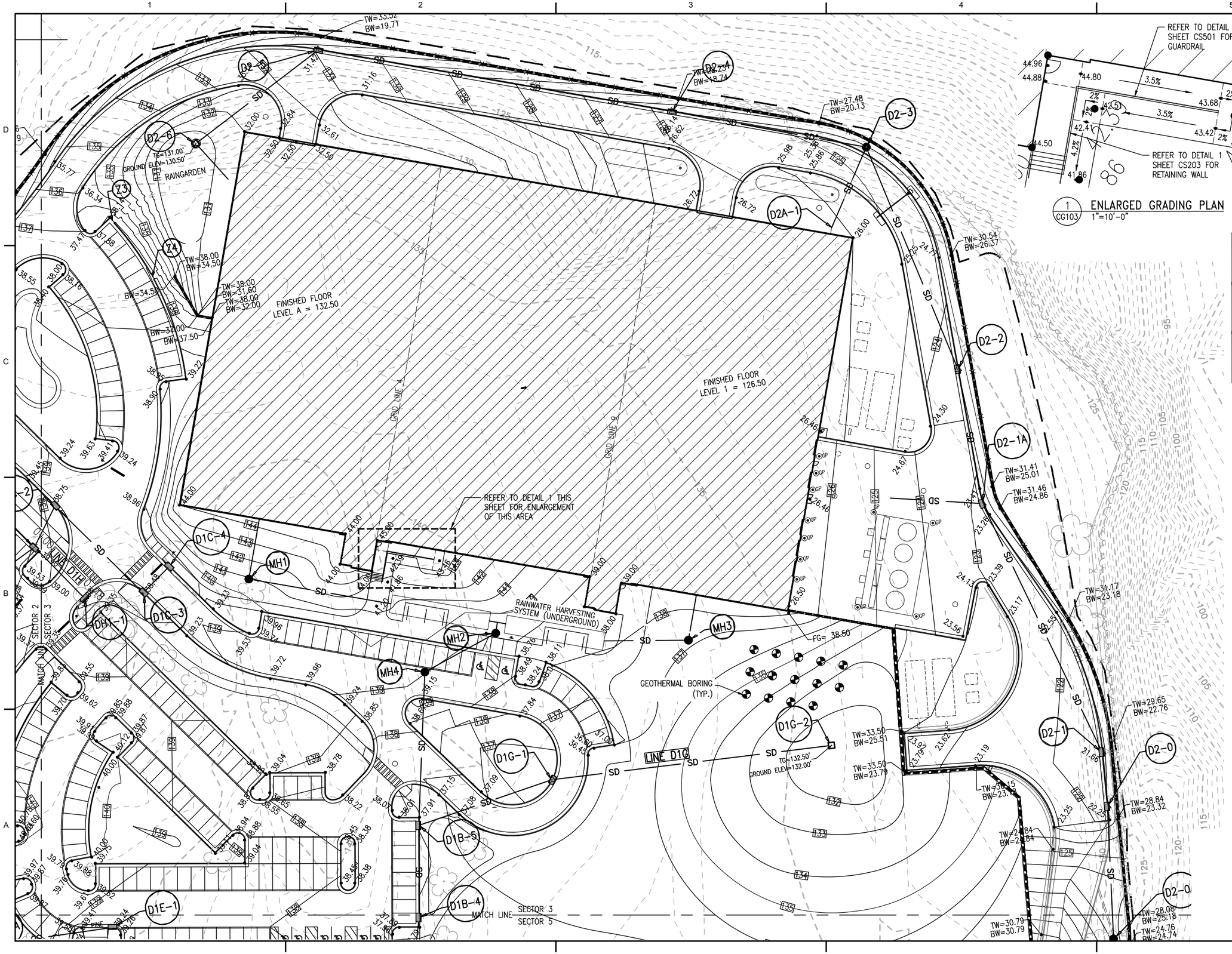

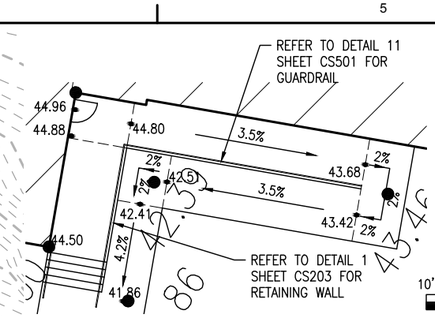

1 CG103 ENLARGED GRADING PLAN
1"=10'-0"

SCALE: 1"=10'

SCALE: 1"=30'

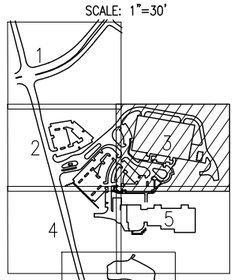

KEY PLAN

GRADING AND DRAINAGE NOTES:

1. FOR RAIN GARDEN DETAILS, REFER TO LANDSCAPING PLANS.
2. FOR RAINWATER HARVESTING TANK PLAN AND PROFILE SEE SHEET CG210.

US Army Corps of Engineers
BALTIMORE DISTRICT

MARK	DESCRIPTION	DATE	APPR.	MARK	DESCRIPTION	DATE	APPR.
	STORM DRAINAGE REDESIGN						

Designed by: Date: 01/10/13 Rev.:
Dwn. by: Ckd. by: Drawing No.: F-141-62-101
Submitted by: RONALD J. REID Contract Number:
Plot Scale: Plot Date: File Number:
Size: ANSI d File Name: 1215CG103.DWG

U.S. ARMY CORPS OF ENGINEERS
BALTIMORE DISTRICT
BALTIMORE, MARYLAND

SAIC From Science to Solutions

SCIF
U.S. ARMY INTELLIGENCE AND SECURITY COMMAND
FORT BELVOIR, VIRGINIA

GRADING PLAN – SECTOR 3

SHEET IDENTIFICATION
CG103

P:\OKCAE\205112150\0_SCIF\20_DESIGN\40_CAD\C1215CG103.dwg May 3, 2013 rhodesbt